First Extraordinary Session, 2011

HOUSE BILL NO. 2

BY REPRESENTATIVE TUCKER

REAPPORTIONMENT/BESE: Provides relative to the election districts for the Board of Elementary and Secondary Education (Item #4)

AN ACT

To enact R.S. 17:2.1 and to repeal R.S. 17:2.2, relative to redistricting; to provide for election districts for the State Board of Elementary and Secondary Education; to provide for election of members; to provide for effectiveness; and to provide for related matters.

Be it enacted by the Legislature of Louisiana:

Section 1. R.S. 17:2.1 is hereby enacted to read as follows:

§2.1. Districts for election of members of the State Board of Elementary and Secondary Education

A. Louisiana shall be divided into eight districts for the election of eight of the members of the State Board of Elementary and Secondary Education. One member shall be elected from each of the following districts:

(1) District 1 is composed of Precincts 1, 2, 3, 4, 5, 7, 8, 9, 10, 11, 12, 13, 14, 15, 16, 17, 18, 19, 20, 21, 22, 23, 24, 25, 26, 27, 28, 29, 30, 31, 32, 33, 34, 35, 36, 37, 38, 39, 40, 41, 42, 43, 44, 45, 46, 51, 52, 53, 54, 55, 56, 58, 59, 60, 61, 62, 63, 64, 65, 66, 67, 68, 69, 70, 71, 72, 73, 74, 75, 76, 77, 78, 79, 80, 81, 82, 83, 84, 85, 86, 87, 88, 89, 90, 91, 92, 93, 94, 95, 96, 97, 98, 99, 100, 101, 102, 103, 105, 106, 116, 117, 118, 119, 120, 121, 122, 123, 124, 125, 126, 127, 128, 129, 130, 132, 134, 136, 138, 170, 1-H, 2-H, 3-H, 4-H, 5-H, 6-H, 7-H, 8-H, 9-H, 1-K, 2-K, 3-K, 4-K, 5-K, 6-K, 7-K, 8-K, 9-K, 10-K, 11-K, 12-K, 13-KA, 14-K, 15-K, 16-K, 17-K, 18-K, 19-K, 20-K, 25-

CODING: Words in ~~struck through~~ type are deletions from existing law; words underscored are additions.

K, 27-K, 28-K, 29-K, 30-K, 34-K and 35-K of Jefferson Parish; Precincts 3-20, 4-7, 4-8, 4-9, 4-11, 4-14, 4-15, 4-17, 4-17A, 4-18, 4-20, 4-21, 4-22, 4-23, 5-13, 5-15, 5-16, 5-17, 5-18, 7-41, 7-42, 14-1, 14-2, 14-3, 14-4, 14-5, 14-6, 14-7, 14-8, 14-9, 14-10, 14-11, 14-12, 14-13A, 14-14, 14-15, 14-16, 14-17, 14-18A, 14-19, 14-20, 14-21, 16-1, 16-1A, 16-2, 17-1, 17-17, 17-18, 17-18A, 17-19 and 17-20 of Orleans Parish; St. Tammany Parish; and Precincts 1-2, 4-1, 4-1A, 4-2A, 4-3, 4-3B, 4-4, 4-5, 4-5B, 4-6, 4-7, 4-7B, 4-8, 4-9, 4-9A, 4-10, 4-10A, 4-11, 5-1, 5-2, 5-3, 6-1, 6-2, 6-3, 6-4, 7-1, 7-1A, 7-2, 7-3 and 8-3 of Washington Parish.

(2) District 2 is composed of Precincts 57, 104, 107, 108, 115, 131, 133, 150, 151, 152, 153, 154, 155, 156, 157A, 157B, 171, 172, 173, 174, 179A, 179B, 180, 181, 185B, 187, 188, 191, 195, 196, 197A, 197B, 197C, 200, 201, 205, 210, 211, 212A, 212B, 213A, 213B, 213C, 214A, 214B, 215, 216A, 216B, 217, 225, 232A, 232B, 1-G, 2-G, 4-G, 6-G, 7-G, 13-KB, 21-K, 22-K, 23-K, 24-K, 26-K, 31-K, 33-K, 1-W, 2-W, 3-W, 4-W, 5-W, 6-W and 7-W of Jefferson Parish; Precincts 1-1, 1-2, 1-5, 1-6, 2-1, 2-2, 2-3, 2-4, 2-6, 2-6A, 2-7, 3-1, 3-3, 3-5, 3-8, 3-9, 3-12, 3-14, 3-15, 3-18, 3-19, 4-2, 4-3, 4-4, 4-5, 4-6, 5-1, 5-2, 5-3, 5-4, 5-5, 5-7, 5-8, 5-9, 5-10, 5-11, 5-12, 6-1, 6-2, 6-4, 6-6, 6-7, 6-8, 6-9, 7-1, 7-2, 7-4, 7-5, 7-6, 7-7, 7-8, 7-9A, 7-10, 7-11, 7-12, 7-13, 7-14, 7-15, 7-16, 7-17, 7-18, 7-19, 7-20, 7-21, 7-23, 7-24, 7-25, 7-25A, 7-26, 7-27, 7-27B, 7-28, 7-28A, 7-29, 7-30, 7-32, 7-33, 7-34, 7-35, 7-37, 7-37A, 7-40, 8-1, 8-2, 8-4, 8-6, 8-7, 8-8, 8-9, 8-12, 8-13, 8-14, 8-15, 8-19, 8-20, 8-21, 8-22, 8-23, 8-24, 8-25, 8-26, 8-27, 8-28, 8-30, 9-1, 9-3, 9-3A, 9-4, 9-5, 9-5A, 9-6B, 9-6C, 9-6D, 9-6E, 9-6F, 9-7, 9-8, 9-8A, 9-9, 9-10, 9-11, 9-12, 9-13, 9-14, 9-15, 9-16, 9-17, 9-19, 9-21, 9-23, 9-25, 9-26, 9-28, 9-28C, 9-28E, 9-29, 9-30, 9-30A, 9-31, 9-31A, 9-31B, 9-31D, 9-32, 9-33, 9-34A, 9-35, 9-35A, 9-36, 9-36B, 9-37, 9-38, 9-38A, 9-39, 9-39B, 9-40, 9-40A, 9-40C, 9-41, 9-41A, 9-41B, 9-41C, 9-41D, 9-42, 9-42C, 9-43A, 9-43B, 9-43C, 9-43E, 9-43F, 9-43G, 9-43H, 9-43I, 9-43J, 9-43K, 9-43L, 9-43M, 9-43N, 9-44, 9-44A, 9-44B, 9-44D, 9-44E, 9-44F, 9-44G, 9-44I, 9-44J, 9-44L, 9-44M, 9-44N, 9-44O, 9-44P, 9-44Q, 9-45, 9-45A, 10-3, 10-6, 10-7, 10-8, 10-9, 10-11, 10-12, 10-13, 10-14, 11-2, 11-3, 11-4, 11-5, 11-8, 11-9, 11-10, 11-11, 11-12, 11-

CODING: Words in ~~struck through~~ type are deletions from existing law; words underscored are additions.

13, 11-14, 11-17, 12-1, 12-2, 12-3, 12-4, 12-5, 12-6, 12-7, 12-8, 12-9, 12-10, 12-11, 12-12, 12-13, 12-14, 12-16, 12-17, 12-19, 13-1, 13-2, 13-3, 13-4, 13-5, 13-6, 13-7, 13-8, 13-9, 13-10, 13-11, 13-12, 13-13, 13-14, 13-15, 13-16, 14-23, 14-24A, 14-25, 14-26, 15-1, 15-2, 15-3, 15-5, 15-6, 15-8, 15-9, 15-10, 15-11, 15-12, 15-12A, 15-13, 15-13A, 15-13B, 15-14, 15-14A, 15-14B, 15-14C, 15-14D, 15-14E, 15-14F, 15-14G, 15-15, 15-15A, 15-15B, 15-16, 15-17, 15-17A, 15-17B, 15-18, 15-18A, 15-18B, 15-18C, 15-18D, 15-18E, 15-18F, 15-19, 15-19A, 15-19B, 15-19C, 16-3, 16-4, 16-5, 16-6, 16-7, 16-8, 16-9, 17-2, 17-3, 17-4, 17-5, 17-6, 17-7, 17-8, 17-9, 17-10, 17-11, 17-12, 17-13, 17-13A, 17-14, 17-15 and 17-16 of Orleans Parish; St. Charles Parish; St. James Parish; and St. John the Baptist Parish.

(3) District 3 is composed of Precincts 2-3, 3-1, 3-2, 8-1 and 9-1 of Assumption Parish; Iberia Parish; Precincts 175, 176, 177, 178, 182, 183, 184, 185A, 189, 190, 192, 193, 194A, 194B, 198, 199, 202, 203, 204, 226, 227, 228, 229, 230, 231, 234, 235, 236, 237, 238, 246, 247, 248, 3-G, 5-G, 8-G, 9-G, 10-G, 11-G, 12-G, 13-G, 1-GI and 1-L of Jefferson Parish; Precincts 97B, 98, 99, 100, 101, 102, 103, 104, 107, 108, 110 and 111 of Lafayette Parish; Lafourche Parish; Plaquemines Parish; St. Bernard Parish; St. Martin Parish; St. Mary Parish; and Terrebonne Parish.

(4) District 4 is composed of Bienville Parish; Bossier Parish; Caddo Parish; De Soto Parish; Natchitoches Parish; Red River Parish; Sabine Parish; Vernon Parish; and Webster Parish.

(5) District 5 is composed of Caldwell Parish; Catahoula Parish; Claiborne Parish; Concordia Parish; East Carroll Parish; Franklin Parish; Grant Parish; Jackson Parish; La Salle Parish; Lincoln Parish; Madison Parish; Morehouse Parish; Ouachita Parish; Rapides Parish; Richland Parish; Tensas Parish; Union Parish; West Carroll Parish; and Winn Parish.

(6) District 6 is composed of Precincts 1, 2, 3, 4, 5, 6, 7, 8, 9, 10, 11, 12, 13, 14, 15, 16, 17, 18, 19, 20, 21, 22, 23, 24, 25, 26, 27, 28, 30, 31, 32, 33, 34, 35, 40, 41, 43, 58, 60 and 61 of Ascension Parish; Precincts 1-7, 1-8, 1-9, 1-12, 1-33, 1-34, 1-35,

CODING: Words in ~~struck through~~ type are deletions from existing law; words underscored are additions.

1-39, 1-40, 1-41, 1-42, 1-43, 1-44, 1-46, 1-47, 1-48, 1-49, 1-52, 1-53, 1-55, 1-56, 1-57, 1-59, 1-60, 1-64, 1-65, 1-66, 1-69, 1-71, 1-72, 1-73, 1-74, 1-75, 1-80, 1-81, 1-87, 1-89, 1-90, 1-98, 1-99, 1-102, 1-103, 1-105, 1-107, 2-6, 2-7, 2-8, 2-18, 2-21, 2-26, 2-29, 3-1, 3-2, 3-3, 3-4, 3-5, 3-6, 3-7, 3-9, 3-10, 3-11, 3-12, 3-13, 3-14, 3-15, 3-16, 3-17, 3-18, 3-19, 3-20, 3-21, 3-22, 3-23, 3-25, 3-26, 3-27, 3-28, 3-29, 3-30, 3-31, 3-32, 3-33, 3-34, 3-35, 3-36, 3-37, 3-38, 3-39, 3-40, 3-41, 3-43, 3-44, 3-45, 3-46, 3-47, 3-48, 3-49, 3-51, 3-52, 3-53 and 3-55 of East Baton Rouge Parish; Livingston Parish; Precincts 27, 27A, 28, 28A, 33, 40, 40A, 41, 42, 42A, 44, 45, 45A, 49, 70, 70A, 71, 72, 72A, 73, 74, 102, 104, 104A, 106, 106A, 106B, 108, 110, 112, 114, 116, 117, 118, 120, 120A, 120B, 121, 121A, 121B, 122, 122A, 124, 125, 127, 127A, 133, 133A, 137, 137A, 137B, 137C, 137D, 139, 141, 141A, 143, 145, 149, 149A and 151 of Tangipahoa Parish; and Precincts 1-1, 2-1, 3-1, 3-2, 3-3, 3-3A, 3-3B, 3-3C, 8-1, 8-2 and 9-1 of Washington Parish.

(7) District 7 is composed of Acadia Parish; Allen Parish; Beauregard Parish; Calcasieu Parish; Cameron Parish; Evangeline Parish; Jefferson Davis Parish; Precincts 1, 3, 4, 8, 9, 10, 25, 26, 27, 28A, 28B, 29, 30A, 31, 32, 33, 34, 35, 36, 37, 38, 39, 40, 41, 42, 43, 44, 45, 46, 47, 48, 49, 65, 66, 67, 69, 70, 71, 72, 73, 74, 75, 76, 77, 78, 79, 80, 81, 82, 83, 84, 85, 86, 87, 88, 89, 90, 91, 92, 93, 94, 95, 96, 97A, 105, 106 and 109 of Lafayette Parish; and Vermilion Parish.

(8) District 8 is composed of Precincts 36, 37, 39, 42, 44, 45, 47, 48, 49, 50, 51, 52, 53, 54, 55, 56 and 57 of Ascension Parish; Precincts 1-1, 1-2, 2-1, 2-2, 4-1, 4-2, 5-1, 5-2, 5-3, 5-4, 6-1, 6-2, 7-1 and 7-2 of Assumption Parish; Avoyelles Parish; Precincts 1-1, 1-2, 1-3, 1-4, 1-5, 1-6, 1-10, 1-13, 1-14, 1-15, 1-16, 1-17, 1-18, 1-19, 1-21, 1-22, 1-23, 1-24, 1-25, 1-26, 1-27, 1-28, 1-29, 1-30, 1-31, 1-32, 1-36, 1-37, 1-38, 1-45, 1-50, 1-51, 1-54, 1-58, 1-61, 1-62, 1-63, 1-67, 1-68, 1-70, 1-77, 1-78, 1-82, 1-83, 1-84, 1-85, 1-86, 1-88, 1-91, 1-92, 1-93, 1-94, 1-95, 1-97, 1-100, 1-101, 1-104, 2-1, 2-2, 2-3, 2-4, 2-5, 2-9, 2-10, 2-11, 2-12, 2-13, 2-14, 2-15, 2-16, 2-17, 2-19, 2-20, 2-22, 2-23, 2-24, 2-25, 2-27, 2-28, 2-30, 2-31, 2-32, 3-8, 3-24, 3-42, 3-50 and 3-54 of East Baton Rouge Parish; East Feliciana Parish; Iberville Parish; Precincts 2, 5,

CODING: Words in ~~struck through~~ type are deletions from existing law; words underscored are additions.

6, 7, 11, 12, 13, 14, 15, 16, 17, 18, 19, 20, 21, 22, 23, 24, 50, 51, 52, 53, 54, 55, 56, 57, 58, 59, 60, 61, 62, 63, 64 and 68 of Lafayette Parish; Pointe Coupee Parish; St. Helena Parish; St. Landry Parish; Precincts 1, 2, 6, 11, 15, 16, 17, 18, 26, 43, 46, 47, 48, 101, 103, 105, 107, 109, 109A, 111, 111A, 115B, 119, 123, 129 and 129A of Tangipahoa Parish; West Baton Rouge Parish; and West Feliciana Parish.

Section 2. (A) The precincts referenced in this Act are those precincts identified as Voting Districts (VTDs) in the 2010 Census Redistricting TIGER/Line Shapefiles for the State of Louisiana.

(B) When a precinct referenced in this Act has been subdivided by action of the parish governing authority on a nongeographic basis or subdivided by action of the parish governing authority on a geographic basis in accordance with the provisions of R.S. 18:532.1, the enumeration in this Act of the general precinct designation shall include all nongeographic and all geographic subdivisions thereof, however such subdivisions may be designated. The territorial limits of the districts as provided in this Act shall continue in effect without change regardless of any changes made to the precincts by the parish governing authority.

Section 3. R.S. 17:2.2 is hereby repealed in its entirety.

Section 4.(A) Section 1 of this Act shall become effective solely for the purposes of qualifying and election of members of the State Board of Elementary and Secondary Education at the regularly scheduled elections in 2011, upon signature of this Act by the governor or, if not signed by the governor, upon expiration of the time for bills to become law without signature by the governor, as provided in Article III, Section 18 of the Constitution of Louisiana. If this Act is vetoed by the governor and subsequently approved by the legislature, Section 1 of this Act shall become effective for such purposes on the day following such approval. The provisions of Section 1 of this Act shall be effective for all other purposes at noon on January 9, 2012.

(B) Section 3 of this Act shall become effective at noon on January 9, 2012.

(C) The provisions of this Section and Section 2 of this Act shall become effective upon signature of this Act by the governor or, if not signed by the governor, upon expiration

CODING: Words in ~~struck through~~ type are deletions from existing law; words underscored are additions.

of the time for bills to become law without signature by the governor, as provided in Article III, Section 18 of the Constitution of Louisiana. If this Act is vetoed by the governor and subsequently approved by the legislature, the provisions of this Section and Section 2 of this Act shall become effective on the day following such approval.

DIGEST

The digest printed below was prepared by House Legislative Services. It constitutes no part of the legislative instrument. The keyword, one-liner, abstract, and digest do not constitute part of the law or proof or indicia of legislative intent. [R.S. 1:13(B) and 24:177(E)]

Tucker HB No. 2

Abstract: Provides for the redistricting of the districts for election of eight members of the State Board of Elementary and Secondary Education (BESE) and provides for the composition of each of the eight districts. Effective for election purposes only for the regular elections in 2011 and for all purposes at noon on Jan. 9, 2012.

Statistical summaries of proposed law, including district variances from the ideal population of 566,671 and the range of those variances, as well as maps illustrating proposed district boundaries accompany this digest. *(Attached to hard copies of the bill distributed during session and available as a separate document on the Internet.)*

Present constitution provides that BESE is composed of 11 members, eight elected from single-member districts and three appointed by the governor from the state at large.

Present law divides the state into eight districts for election of BESE members.

Proposed law redraws district boundaries for the eight BESE districts. For purposes of qualifying and election in 2011, proposed districts become effective upon signature of governor or lapse of time for gubernatorial action. For all other purposes, present districts remain in effect until noon, Jan. 9, 2012, when proposed districts become effective for all other purposes.

Proposed law specifies that precincts referenced in district descriptions are those precincts identified as Voting Districts (VTDs) in the 2010 Census Redistricting TIGER/Line Shapefiles for the state of La. Also specifies that if any such precinct has been subdivided by action of the parish governing authority on a nongeographic basis or subdivided by action of the parish governing authority on a geographic basis in accordance with present law, the enumeration of the general precinct designation shall include all nongeographic and all geographic subdivisions thereof. Further provides that the territorial limits of the districts as enacted shall continue in effect without change regardless of any changes made to the precincts by the parish governing authority.

Population data in the summaries accompanying this digest are derived from 2010 Census Redistricting Data (Public Law 94-171), Summary File for Louisiana. Population data, statistical information, and maps are supplied for purposes of information and analysis and comprise no part of proposed law.

Effective in part upon signature of governor or lapse of time for gubernatorial action; effective in part at noon, Jan. 9, 2012. See Act.

(Adds R.S. 17:2.1; Repeals R.S. 17:2.2)

CODING: Words in ~~struck through~~ type are deletions from existing law; words underscored are additions.

Plan Statistics

Districts:	# of Members	Actual Population	Ideal Population	Absolute Deviation	Relative Deviation
District 1	1	538,383	566,671	-28,288	-4.992%
District 2	1	542,420	566,671	-24,251	-4.280%
District 3	1	566,429	566,671	-242	-0.043%
District 4	1	579,388	566,671	12,717	2.244%
District 5	1	588,310	566,671	21,639	3.819%
District 6	1	590,733	566,671	24,062	4.246%
District 7	1	588,613	566,671	21,942	3.872%
District 8	1	539,096	566,671	-27,575	-4.866%
Grand Total:	8	4,533,372	4,533,368		

Ideal Population Per Member:	566671		
Number of Districts for Plan Type:	8		
Range of District Populations:	538,383	to	590,733
Absolute Mean Deviation:	6,544		
Absolute Range:	-28,288	to	24,062
Absolute Overall Range:	52,350		
Relative Mean Deviation:	3.55%		
Relative Range:	-4.99%	to	4.25%
Relative Overall Range:	9.24%		

Ideal - Actual:	***-4***
Remainder:	***4***
Unassigned Population:	***0***

Total Population

	Total Population	Total White	Total Black	Total Asian	Total American Indian	Total Other	Total Hispanic	Reg Total Jan 2011
District 1	538,383	436,896	66,836	14,106	4,035	16,510	46,372	325,514
	100.000%	81.150%	12.414%	2.620%	0.749%	3.067%	8.613%	77.816%
District 2	542,420	178,350	330,261	16,475	3,020	14,314	32,598	325,481
	100.000%	32.880%	60.887%	3.037%	0.557%	2.639%	6.010%	79.152%
District 3	566,429	396,627	128,468	11,780	15,363	14,191	29,189	332,243
	100.000%	70.022%	22.680%	2.080%	2.712%	2.505%	5.153%	78.939%
District 4	579,388	342,855	211,590	7,747	8,329	8,867	20,124	326,193
	100.000%	59.175%	36.520%	1.337%	1.438%	1.530%	3.473%	75.047%
District 5	588,310	364,779	208,580	5,400	4,388	5,163	12,175	354,134
	100.000%	62.005%	35.454%	0.918%	0.746%	0.878%	2.069%	79.902%
District 6	590,733	456,319	106,523	14,095	3,709	10,087	23,829	339,764
	100.000%	77.246%	18.032%	2.386%	0.628%	1.708%	4.034%	76.068%
District 7	588,613	447,056	120,884	8,089	5,058	7,526	16,600	351,014
	100.000%	75.951%	20.537%	1.374%	0.859%	1.279%	2.820%	79.825%
District 8	539,096	213,310	313,743	3,859	2,651	5,533	11,673	326,032
	100.000%	39.568%	58.198%	0.716%	0.492%	1.026%	2.165%	81.367%
Grand Total	4,533,372	2,836,192	1,486,885	81,551	46,553	82,191	192,560	2,680,375
	100.000%	62.563%	32.799%	1.799%	1.027%	1.813%	4.248%	78.480%

Voter Registration

	Reg Total Jan 2011	Reg White Jan 2011	Reg Black Jan 2011	Reg Other Jan 2011	Reg Dem Total Jan 2011	Reg Rep Total Jan 2011	Reg Other Total Jan 2011
District 1	325,514	273,590	28,573	23,351	109,705	134,221	81,588
	77.816%	84.049%	8.778%	7.174%	33.702%	41.234%	25.064%
District 2	325,481	109,446	194,512	21,523	215,019	39,081	71,381
	79.152%	33.626%	59.761%	6.613%	66.062%	12.007%	21.931%
District 3	332,243	247,693	68,149	16,401	165,282	86,014	80,947
	78.939%	74.552%	20.512%	4.936%	49.747%	25.889%	24.364%
District 4	326,193	202,155	111,673	12,365	160,682	94,355	71,156
	75.047%	61.974%	34.235%	3.791%	49.260%	28.926%	21.814%
District 5	354,134	232,893	112,137	9,104	178,758	100,557	74,819
	79.902%	65.764%	31.665%	2.571%	50.478%	28.395%	21.127%
District 6	339,764	279,431	46,771	13,562	130,797	125,114	83,853
	76.068%	82.243%	13.766%	3.992%	38.496%	36.824%	24.680%
District 7	351,014	277,847	62,425	10,742	174,560	92,958	83,496
	79.825%	79.156%	17.784%	3.060%	49.730%	26.483%	23.787%
District 8	326,032	138,062	179,837	8,133	220,183	45,890	59,959
	81.367%	42.346%	55.159%	2.495%	67.534%	14.075%	18.391%
Grand Total	2,680,375	1,761,117	804,077	115,181	1,354,986	718,190	607,199

Splits

	Total Population	Total White	Total Black	Total Asian	Total American Indian	Total Other	VAP Total	VAP White	VAP Black	VAP Asian	VAP American Indian	VAP Other	Reg Total Jan 2011	Reg White Jan 2011	Reg Black Jan 2011	Reg Other Jan 2011
District 1																
*Jefferson	227,154	180,142	25,276	8,734	1,413	11,589	182,446	147,755	18,070	6,712	1,082	8,827	134,713	113,612	9,040	12,061
*Orleans	45,606	39,675	3,502	1,453	238	738	38,208	33,451	2,769	1,215	182	591	30,033	25,632	1,647	2,754
St. Tammany	233,740	195,364	28,449	3,807	2,182	3,938	173,604	147,964	18,752	2,570	1,579	2,739	143,614	121,851	13,495	8,268
*Washington	31,883	21,715	9,609	112	202	245	24,057	16,925	6,730	79	163	160	17,154	12,495	4,391	268
District 1	538,383	436,896	66,836	14,106	4,035	16,510	418,315	346,095	46,321	10,576	3,006	12,317	325,514	273,590	28,573	23,351
	100.000%	81.150%	12.414%	2.620%	0.749%	3.067%	100.000%	82.735%	11.073%	2.528%	0.719%	2.944%	77.816%	84.049%	8.778%	7.174%
District 2																
*Jefferson	123,391	37,941	72,687	5,945	902	5,916	90,265	30,597	50,236	4,435	629	4,368	69,549	22,014	41,532	6,003
*Orleans	298,223	73,753	206,945	9,498	1,458	6,569	232,406	66,229	151,925	7,625	1,217	5,410	181,739	44,804	124,001	12,934
St. Charles	52,780	36,540	14,395	575	371	899	38,572	27,445	9,868	357	263	639	31,705	22,913	7,454	1,338
St. James	22,102	10,615	11,290	43	52	102	16,401	8,231	8,039	26	41	64	14,703	7,249	7,260	194
St. John the Baptist	45,924	19,501	24,944	414	237	828	33,568	15,408	17,127	290	164	579	27,785	12,466	14,265	1,054
District 2	542,420	178,350	330,261	16,475	3,020	14,314	411,212	147,910	237,195	12,733	2,314	11,060	325,481	109,446	194,512	21,523
	100.000%	32.880%	60.887%	3.037%	0.557%	2.639%	100.000%	35.969%	57.682%	3.096%	0.563%	2.690%	79.152%	33.626%	59.761%	6.613%
District 3																
*Assumption	9,867	9,087	474	46	126	134	7,501	6,999	295	35	86	86	5,976	5,705	199	72
Iberia	73,240	45,551	24,091	1,926	428	1,244	53,398	35,137	15,754	1,308	307	892	45,139	30,016	13,917	1,206
*Jefferson	82,007	54,032	19,036	3,964	1,087	3,888	62,444	42,921	12,996	2,963	778	2,786	47,815	33,501	9,561	4,753
*Lafayette	27,388	23,377	3,089	403	193	326	19,586	16,947	2,009	274	130	226	16,717	14,496	1,571	650
Lafourche	96,318	76,445	13,363	855	3,457	2,198	72,652	59,362	8,945	612	2,187	1,546	53,711	45,827	6,316	1,568
Plaquemines	23,042	16,246	4,951	844	556	445	16,713	12,086	3,367	583	396	281	14,534	10,541	3,075	918
St. Bernard	35,897	26,579	6,705	873	522	1,218	26,720	20,490	4,338	640	370	882	23,358	19,332	2,829	1,197
St. Martin	52,160	34,313	16,397	478	350	622	38,389	26,320	11,090	316	227	436	33,849	22,866	9,886	1,097
St. Mary	54,650	32,406	18,290	1,058	1,269	1,627	40,746	25,191	12,797	773	837	1,148	31,845	20,072	10,527	1,246
Terrebonne	111,860	78,591	22,072	1,333	7,375	2,489	82,737	60,621	14,647	986	4,725	1,758	59,299	45,337	10,268	3,694
District 3	566,429	396,627	128,468	11,780	15,363	14,191	420,886	306,074	86,238	8,490	10,043	10,041	332,243	247,693	68,149	16,401
	100.000%	70.022%	22.680%	2.080%	2.712%	2.505%	100.000%	72.721%	20.490%	2.017%	2.386%	2.386%	78.939%	74.552%	20.512%	4.936%
District 4																
Bienville	14,353	7,935	6,153	44	132	89	11,012	6,279	4,544	31	105	53	9,256	5,112	4,085	59
Bossier	116,979	84,430	25,606	2,516	1,139	3,288	86,945	64,692	17,413	1,836	837	2,167	60,834	46,663	11,491	2,680
Caddo	254,969	124,942	122,229	3,230	1,906	2,662	192,315	100,748	85,902	2,363	1,455	1,847	151,374	79,163	66,708	5,503
De Soto	26,656	15,456	10,600	54	331	215	20,006	12,055	7,495	42	273	141	16,396	9,663	6,191	542
Natchitoches	39,566	21,494	16,778	197	649	448	29,966	17,226	11,771	151	477	341	22,982	13,181	8,878	923
Red River	9,091	5,360	3,633	16	43	39	6,778	4,256	2,450	12	34	26	5,981	3,566	2,377	38
Sabine	24,233	17,155	4,234	84	2,636	124	18,311	13,544	2,835	63	1,796	73	13,837	10,811	2,032	994

Splits

	Total Population	Total White	Total Black	Total Asian	Total American Indian	Total Other	VAP Total	VAP White	VAP Black	VAP Asian	VAP American Indian	VAP Other	Reg Total Jan 2011	Reg White Jan 2011	Reg Black Jan 2011	Reg Other Jan 2011
District 4																
Vernon	52,334	39,614	8,313	1,426	1,177	1,804	37,822	29,416	5,349	1,026	848	1,183	21,620	17,881	2,495	1,244
Webster	41,207	26,469	14,044	180	316	198	31,497	20,907	10,110	120	241	119	23,913	16,115	7,416	382
District 4	579,388	342,855	211,590	7,747	8,329	8,867	434,652	269,123	147,869	5,644	6,066	5,950	326,193	202,155	111,673	12,365
	100.000%	59.175%	36.520%	1.337%	1.438%	1.530%	100.000%	61.917%	34.020%	1.299%	1.396%	1.369%	75.047%	61.974%	34.235%	3.791%
District 5																
Caldwell	10,132	8,213	1,778	30	64	47	7,758	6,314	1,336	23	51	34	6,324	5,351	911	62
Catahoula	10,407	6,985	3,318	9	53	42	8,057	5,543	2,438	8	43	25	6,380	4,749	1,596	35
Claiborne	17,195	8,167	8,820	62	99	47	13,815	6,781	6,889	37	80	28	8,877	4,908	3,872	97
Concordia	20,822	11,959	8,604	59	123	77	15,589	9,298	6,117	41	88	45	12,696	7,997	4,529	170
East Carroll	7,759	2,245	5,398	47	31	38	5,766	1,845	3,830	37	25	29	5,330	1,617	3,664	49
Franklin	20,767	13,930	6,620	65	82	70	15,450	10,838	4,471	42	63	36	13,466	9,408	3,978	80
Grant	22,309	18,149	3,602	97	385	76	17,158	13,788	2,978	67	274	51	11,900	10,361	1,284	255
Jackson	16,274	11,084	4,947	67	83	93	12,570	8,681	3,724	39	65	61	9,846	6,879	2,805	162
La Salle	14,890	12,689	1,808	40	215	138	11,366	9,677	1,402	35	143	109	8,427	7,648	621	158
Lincoln	46,735	25,775	19,184	874	230	672	37,130	20,875	14,821	749	183	502	24,016	14,604	8,519	893
Madison	12,093	4,498	7,452	33	55	55	9,071	3,644	5,312	20	45	50	7,634	2,780	4,764	90
Morehouse	27,979	14,345	13,281	142	102	109	21,061	11,583	9,230	102	79	67	18,681	10,048	8,329	304
Ouachita	153,720	92,884	57,194	1,722	705	1,215	113,347	72,316	38,405	1,248	549	829	94,408	59,945	30,997	3,466
Rapides	131,613	83,373	43,150	1,912	1,682	1,496	97,599	64,579	29,368	1,377	1,270	1,005	78,056	53,328	22,107	2,621
Richland	20,725	12,879	7,544	92	96	114	15,440	9,999	5,237	65	70	69	12,939	8,173	4,646	120
Tensas	5,252	2,202	2,991	13	15	31	3,923	1,796	2,085	11	9	22	4,131	1,807	2,304	20
Union	22,721	15,682	6,242	49	115	633	17,493	12,568	4,439	31	91	364	14,964	10,863	3,709	392
West Carroll	11,604	9,497	1,870	34	86	117	8,746	7,254	1,330	24	62	76	7,167	6,017	1,096	54
Winn	15,313	10,223	4,777	53	167	93	11,871	8,018	3,619	44	129	61	8,892	6,410	2,406	76
District 5	588,310	364,779	208,580	5,400	4,388	5,163	443,210	285,397	147,031	4,000	3,319	3,463	354,134	232,893	112,137	9,104
	100.000%	62.005%	35.454%	0.918%	0.746%	0.878%	100.000%	64.393%	33.174%	0.903%	0.749%	0.781%	79.902%	65.764%	31.665%	2.571%
District 6																
*Ascension	88,331	72,814	11,835	1,130	523	2,029	62,821	52,692	7,758	733	365	1,273	52,535	44,462	5,732	2,341
*East Baton Rouge	265,445	185,829	62,032	11,243	1,345	4,996	209,207	152,644	43,022	8,730	1,039	3,772	154,667	120,594	26,744	7,329
Livingston	128,026	117,601	6,941	906	1,055	1,523	92,696	85,855	4,535	565	782	959	71,580	66,508	2,985	2,087
*Tangipahoa	93,646	70,308	20,440	783	683	1,432	70,685	55,103	13,542	577	515	948	52,528	42,389	8,462	1,677
*Washington	15,285	9,767	5,275	33	103	107	11,248	7,438	3,644	22	75	69	8,454	5,478	2,848	128
District 6	590,733	456,319	106,523	14,095	3,709	10,087	446,657	353,732	72,501	10,627	2,776	7,021	339,764	279,431	46,771	13,562
	100.000%	77.246%	18.032%	2.386%	0.628%	1.708%	100.000%	79.195%	16.232%	2.379%	0.622%	1.572%	76.068%	82.243%	13.766%	3.992%
District 7																

Splits

	Total Population	Total White	Total Black	Total Asian	Total American Indian	Total Other	VAP Total	VAP White	VAP Black	VAP Asian	VAP American Indian	VAP Other	Reg Total Jan 2011	Reg White Jan 2011	Reg Black Jan 2011	Reg Other Jan 2011
District 7																
Acadia	61,773	49,127	11,645	196	313	492	44,910	36,554	7,668	131	213	344	37,256	30,346	6,441	469
Allen	25,764	18,435	6,192	220	749	168	19,870	14,288	4,828	154	495	105	13,110	10,190	2,397	523
Beauregard	35,654	29,321	5,016	353	652	312	26,359	21,902	3,569	239	460	189	19,924	16,703	2,304	917
Calcasieu	192,768	136,514	49,825	2,550	1,626	2,253	143,756	105,077	34,139	1,846	1,187	1,507	117,844	86,021	27,975	3,848
Cameron	6,839	6,546	135	10	60	88	5,183	5,011	74	9	38	51	5,536	5,272	188	76
Evangeline	33,984	23,439	9,862	139	161	383	24,817	17,619	6,661	97	117	323	21,407	15,267	5,973	167
Jefferson Davis	31,594	25,125	5,836	98	275	260	23,196	18,871	3,891	66	180	188	19,337	15,808	3,132	397
*Lafayette	142,238	111,627	23,719	3,249	846	2,797	109,118	88,144	15,921	2,430	631	1,992	81,847	68,889	9,387	3,571
Vermilion	57,999	46,922	8,654	1,274	376	773	42,522	35,424	5,457	902	259	480	34,753	29,351	4,628	774
District 7	588,613	447,056	120,884	8,089	5,058	7,526	439,731	342,890	82,208	5,874	3,580	5,179	351,014	277,847	62,425	10,742
	100.000%	75.951%	20.537%	1.374%	0.859%	1.279%	100.000%	77.977%	18.695%	1.336%	0.814%	1.178%	79.825%	79.156%	17.784%	3.060%
District 8																
*Ascension	18,884	5,758	12,631	104	63	328	13,639	4,645	8,653	83	47	211	11,569	3,770	7,524	275
*Assumption	13,554	6,548	6,776	22	64	144	10,164	5,197	4,804	16	39	108	8,812	4,388	4,387	37
Avoyelles	42,073	28,188	12,876	174	641	194	31,790	21,850	9,247	126	431	136	23,105	16,874	5,790	441
*East Baton Rouge	174,726	29,098	140,502	2,321	568	2,237	127,299	25,231	98,274	1,741	447	1,606	97,950	17,557	77,066	3,327
East Feliciana	20,267	10,783	9,250	67	127	40	16,075	8,775	7,123	58	94	25	13,411	7,629	5,126	656
Iberville	33,387	16,280	16,620	124	117	246	25,885	13,254	12,258	85	98	190	20,452	10,414	9,754	284
*Lafayette	51,952	18,702	32,104	239	251	656	38,611	15,475	22,273	180	190	493	32,560	12,247	19,197	1,116
Pointe Coupee	22,802	14,010	8,427	69	71	225	17,327	11,073	6,020	44	57	133	15,464	9,584	5,696	184
St. Helena	11,203	5,034	6,014	16	72	67	8,440	4,036	4,291	11	60	42	8,432	3,816	4,517	99
St. Landry	83,384	46,615	35,153	395	406	815	60,704	35,593	23,997	266	278	570	56,549	31,901	23,591	1,057
*Tangipahoa	27,451	9,898	16,941	172	151	289	19,992	8,028	11,517	133	116	198	16,136	6,190	9,527	419
West Baton Rouge	23,788	14,271	9,132	114	85	186	17,861	11,067	6,517	92	67	118	14,796	9,244	5,408	144
West Feliciana	15,625	8,125	7,317	42	35	106	12,907	6,412	6,364	24	33	74	6,796	4,448	2,254	94
District 8	539,096	213,310	313,743	3,859	2,651	5,533	400,694	170,636	221,338	2,859	1,957	3,904	326,032	138,062	179,837	8,133
	100.000%	39.568%	58.198%	0.716%	0.492%	1.026%	100.000%	42.585%	55.239%	0.714%	0.488%	0.974%	81.367%	42.346%	55.159%	2.495%

Proposed BESE Plan --- Statewide

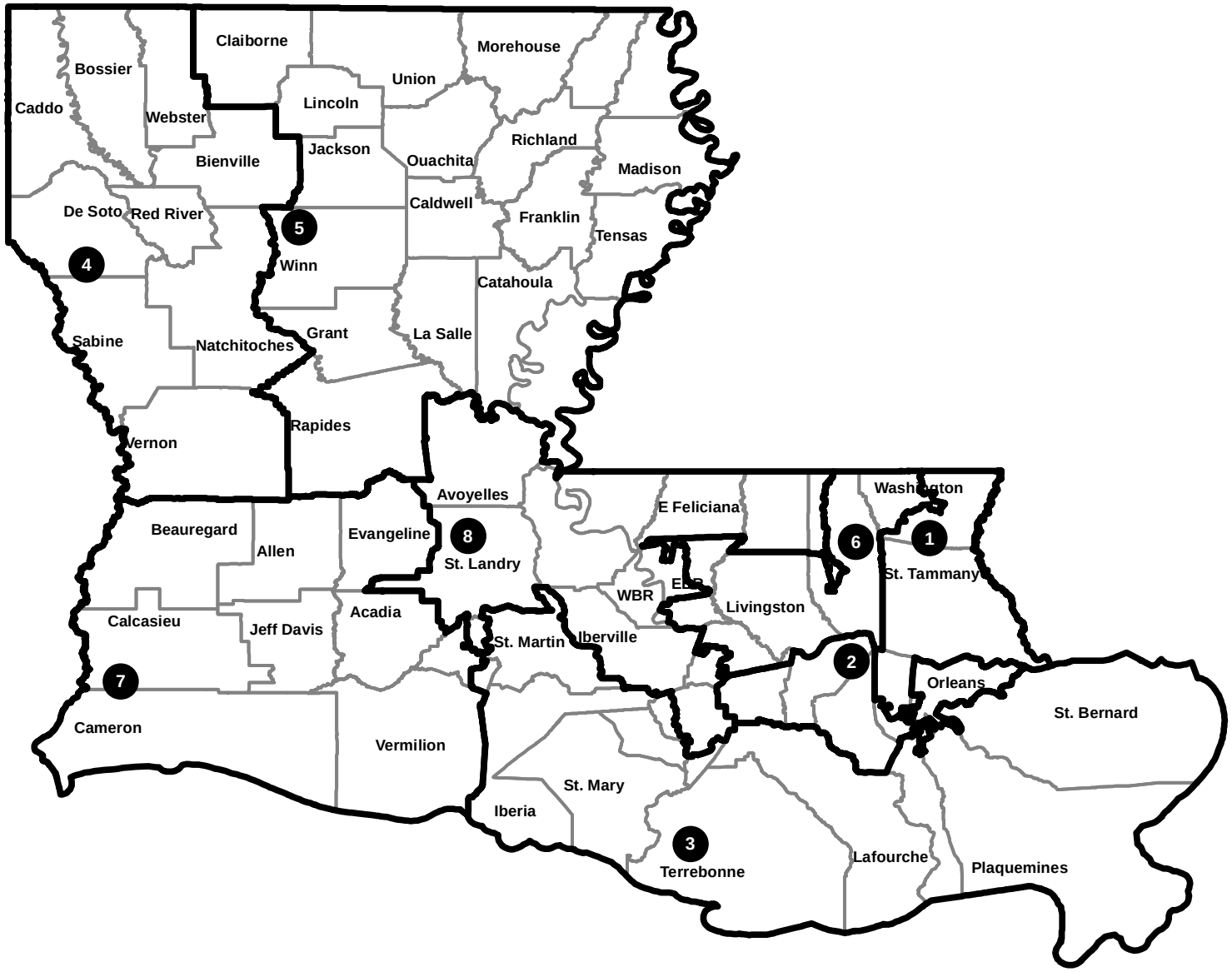

Proposed BESE Plan --- Lafayette

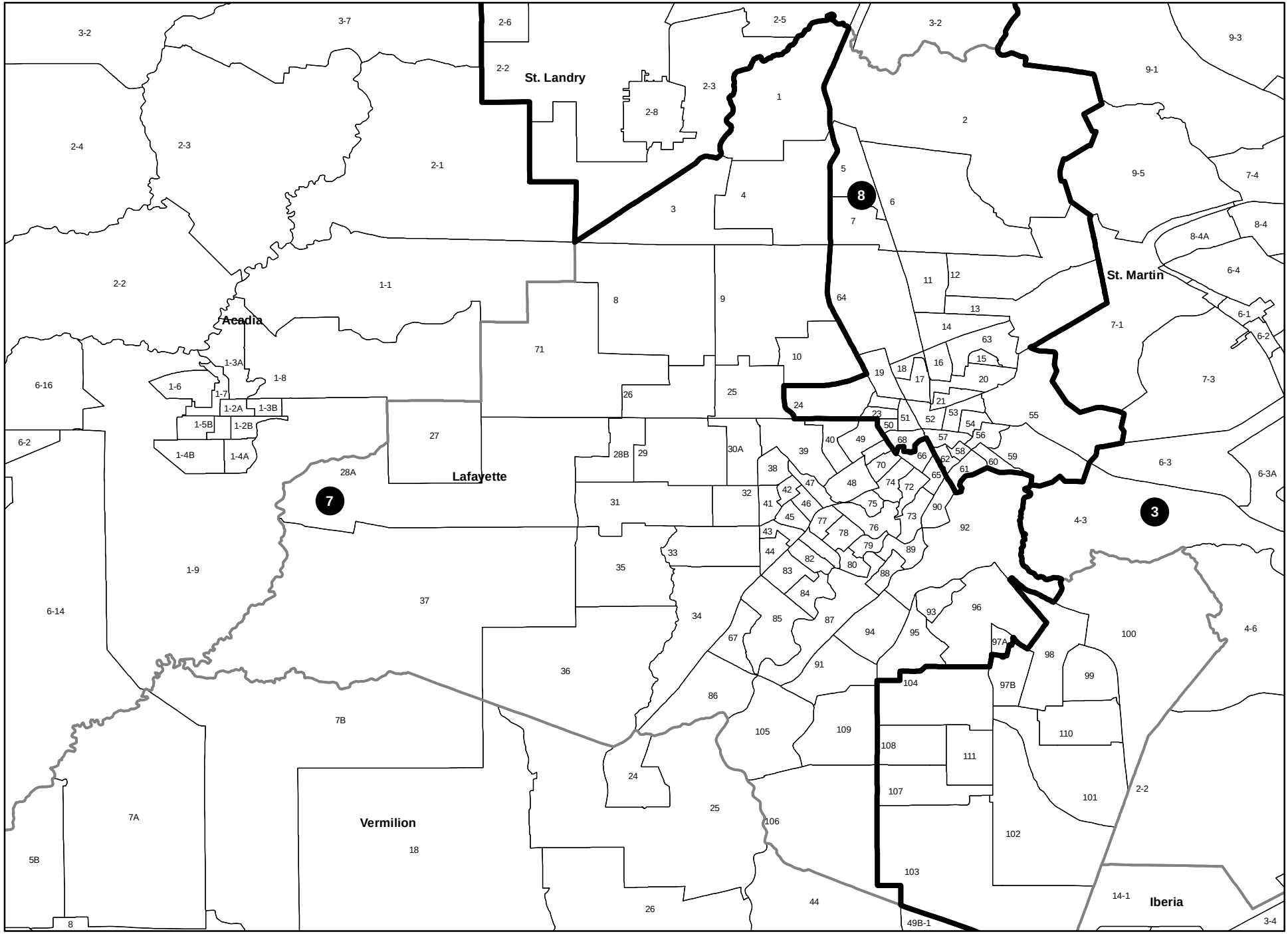

Proposed BESE Plan --- Florida Parishes

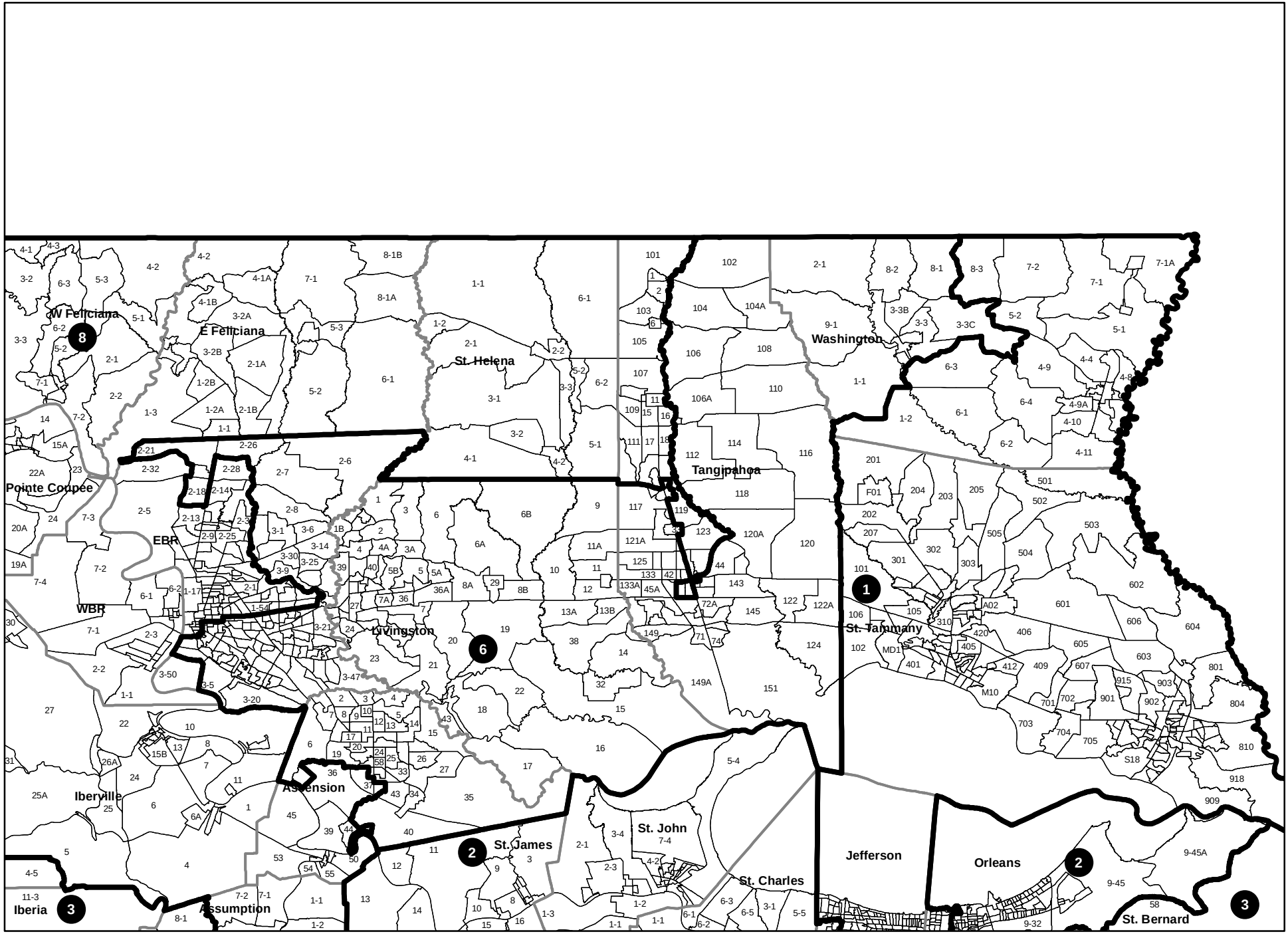

Proposed BESE Plan --- Ascension/Assumption

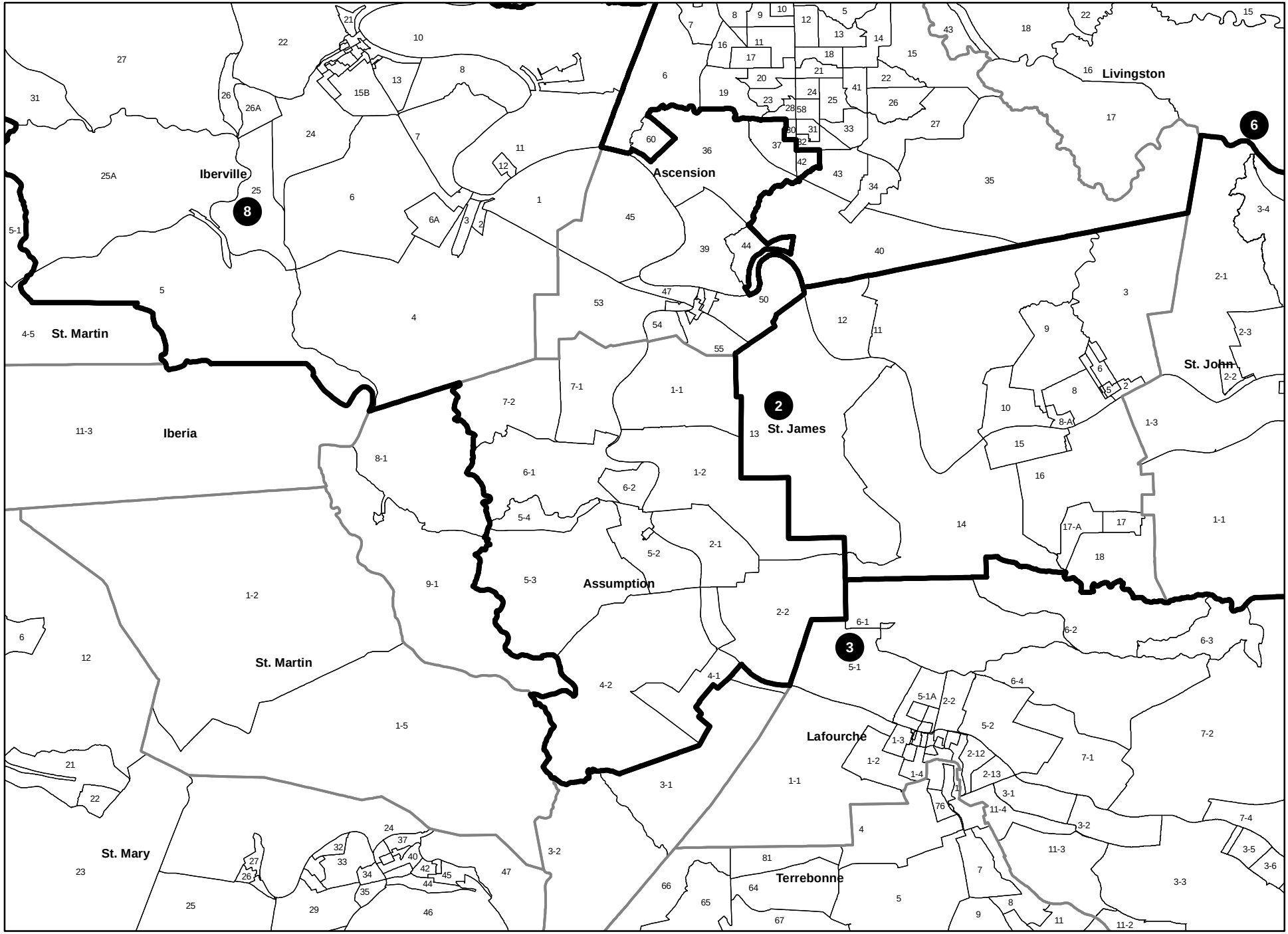
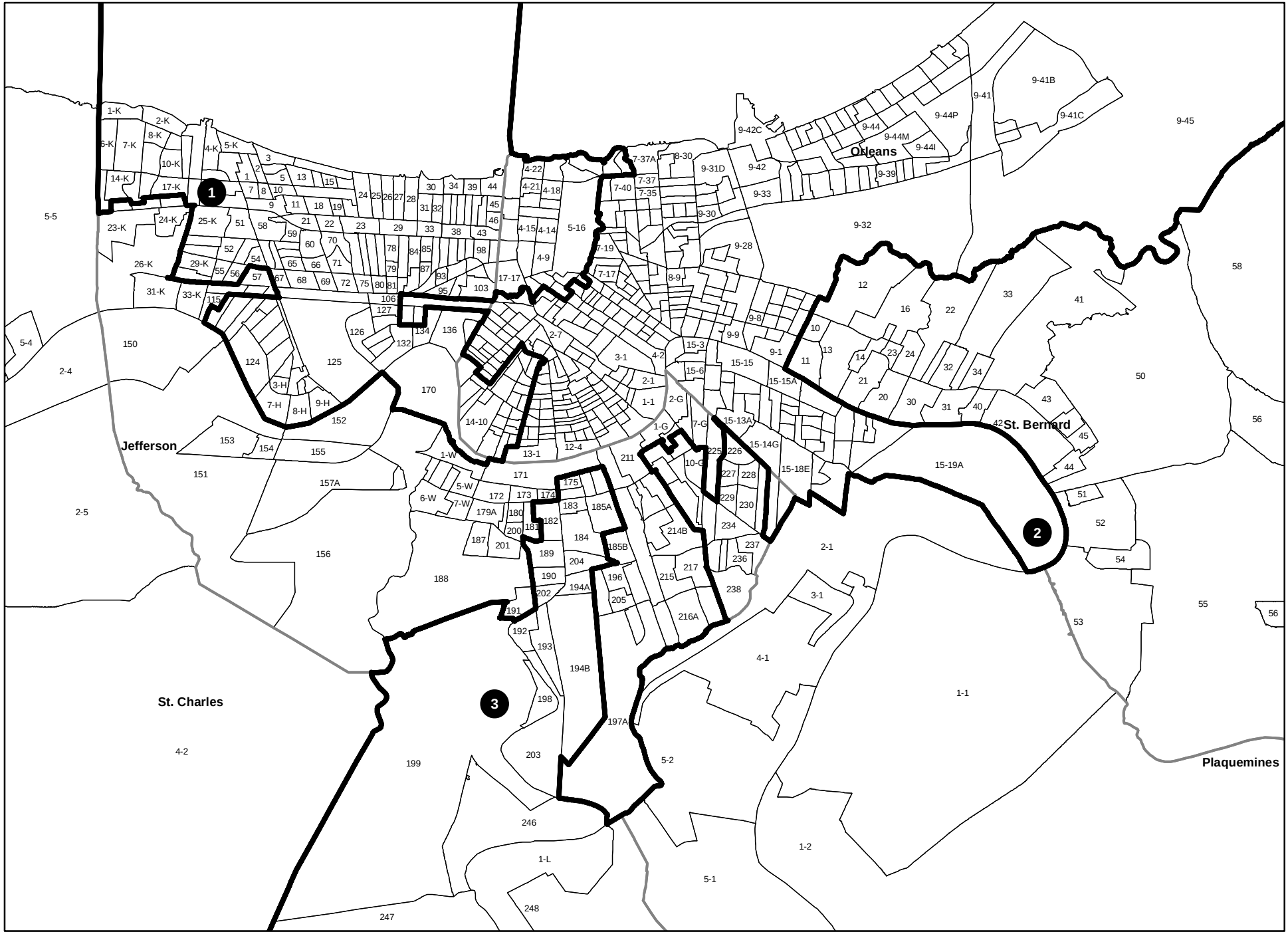
Proposed BESE Plan --- Orleans Jefferson Area