Proposal of Mr. Dan Plauche
Lake Charles mtg 2-22-11
Congress

I-12, I-55 Corridor

Districts 1 & 2

Orleans

dplauchemai@suddenlink.net

Act 10 (2001): Congressional Districts

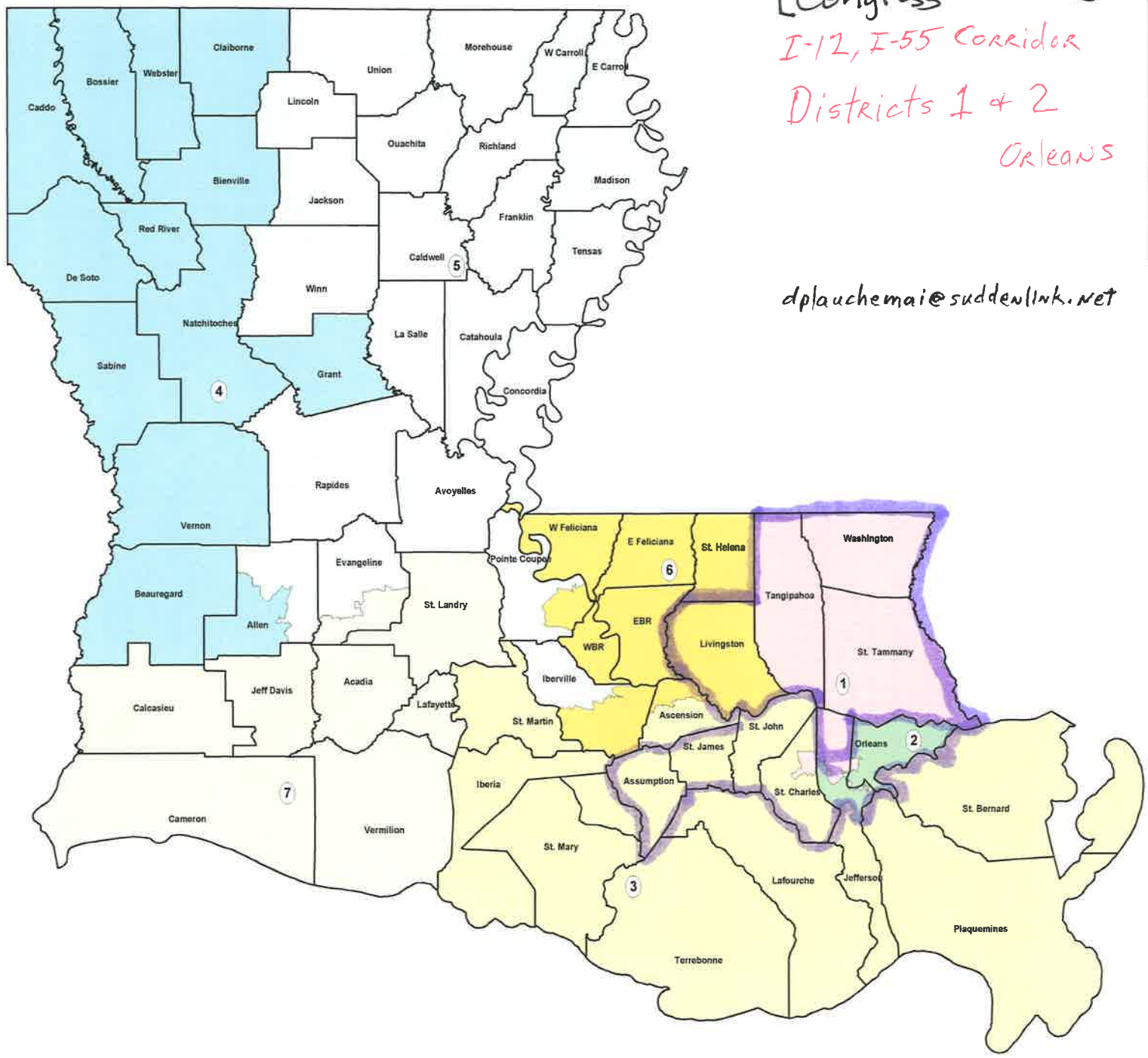

LOUISIANA - 2010 Census Results

Total Population by Parish

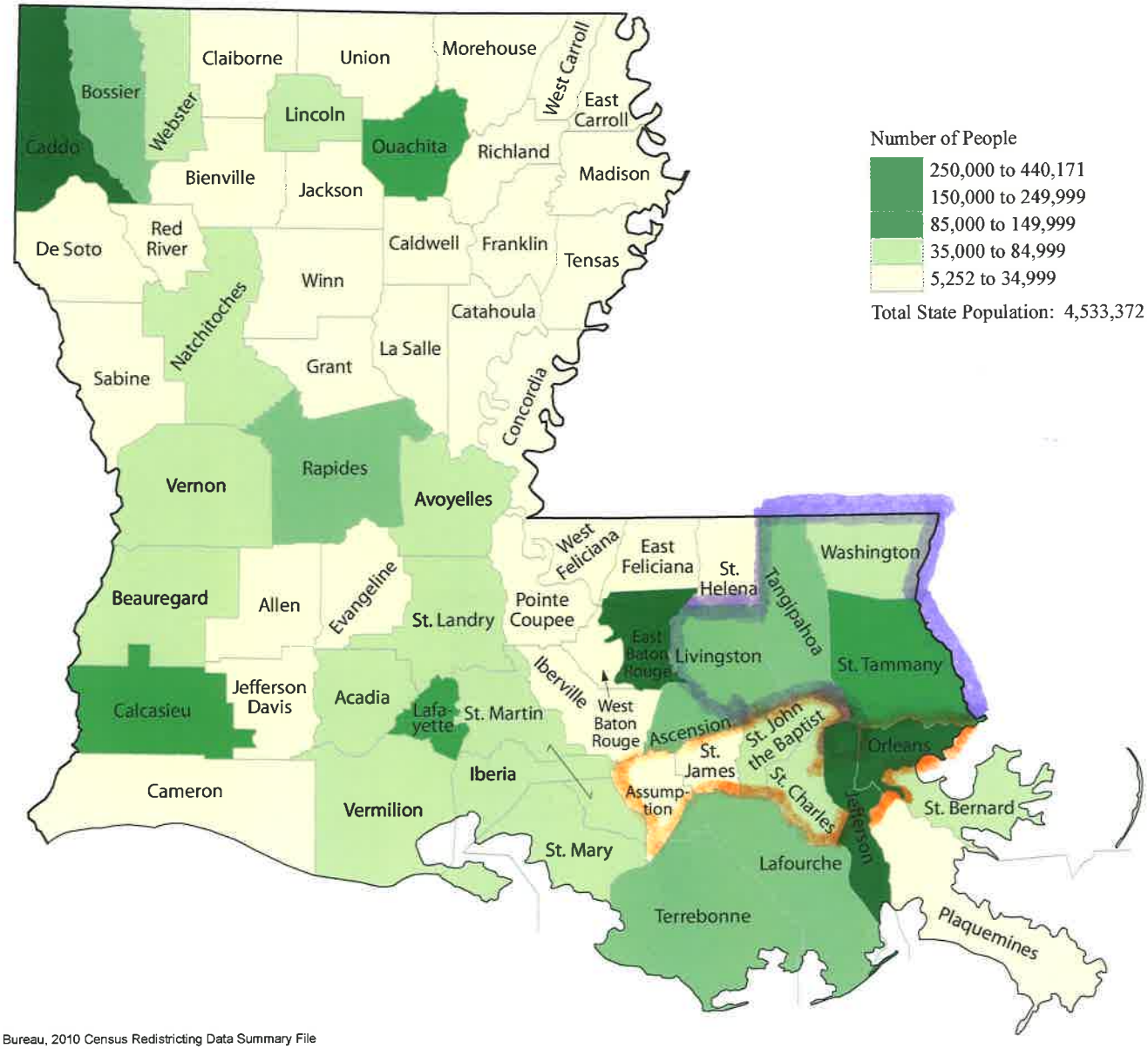

Number of People

- 250,000 to 440,171
- 150,000 to 249,999
- 85,000 to 149,999
- 35,000 to 84,999
- 5,252 to 34,999

Total State Population: 4,533,372

Source: U.S. Census Bureau, 2010 Census Redistricting Data Summary File
For more information visit www.census.gov.

United States Census Bureau

Act 10 (2001): Congressional Districts

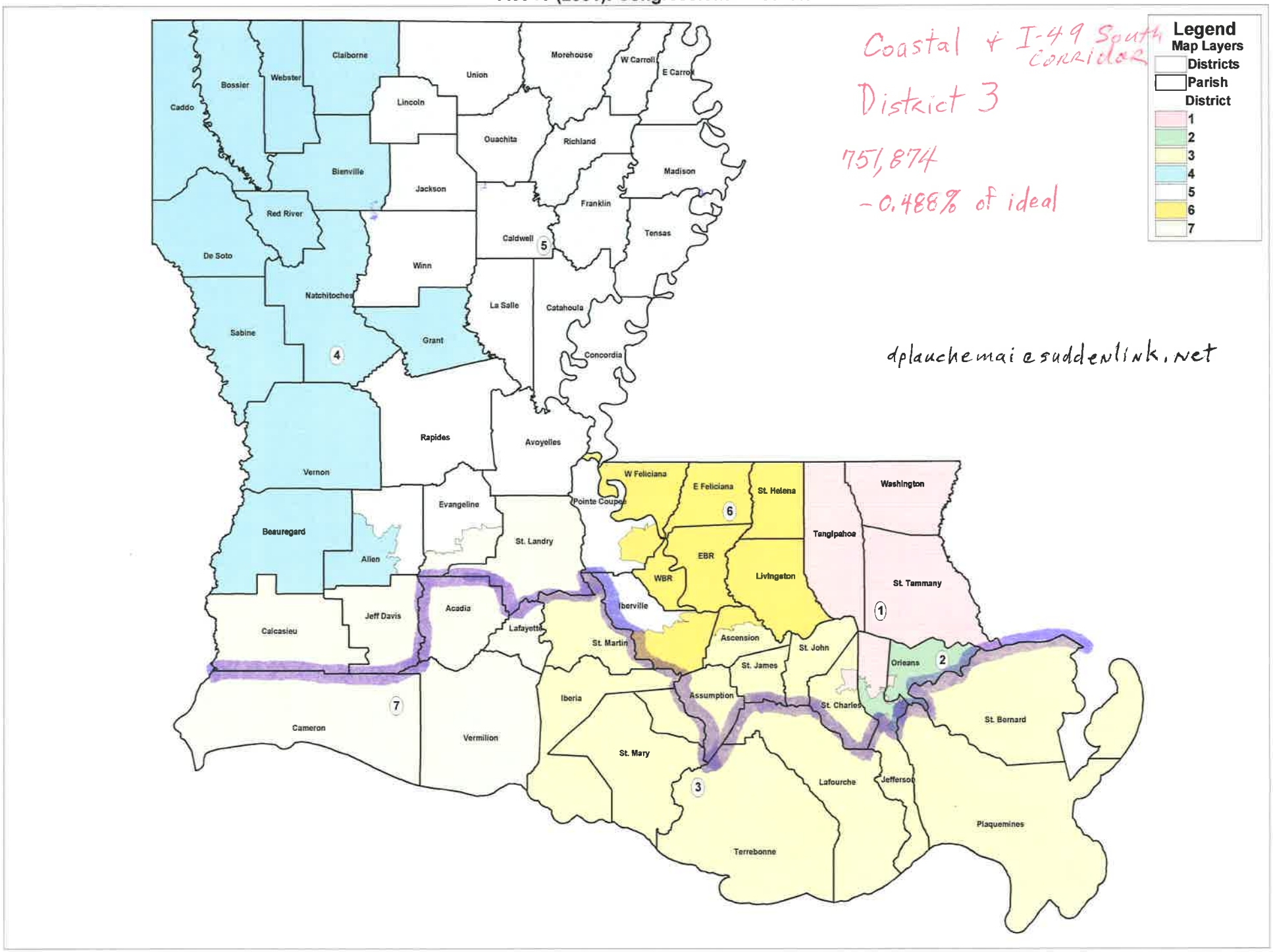

LOUISIANA - 2010 Census Results

Total Population by Parish

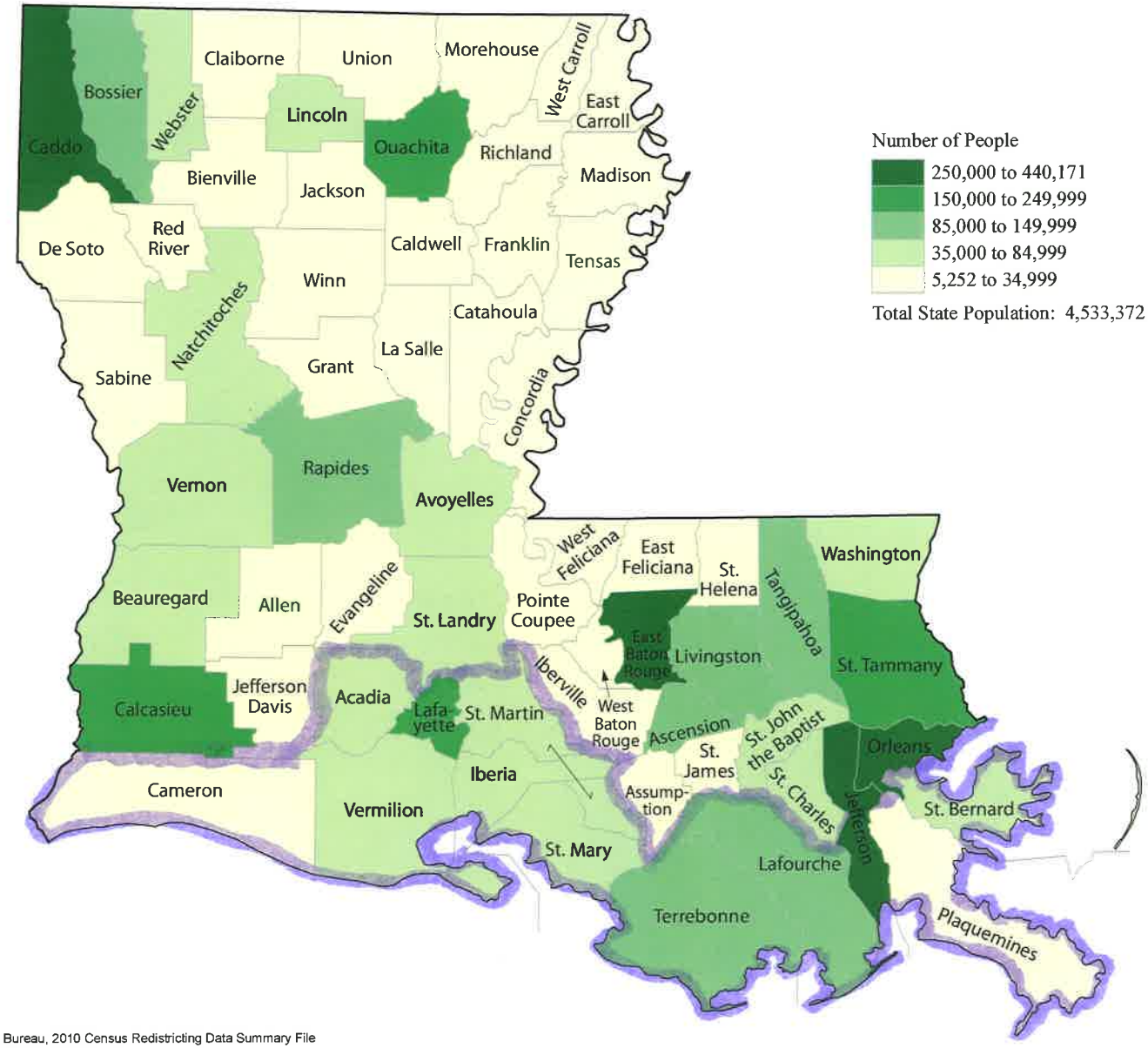

Number of People

- 250,000 to 440,171
- 150,000 to 249,999
- 85,000 to 149,999
- 35,000 to 84,999
- 5,252 to 34,999

Total State Population: 4,533,372

Source: U.S. Census Bureau, 2010 Census Redistricting Data Summary File
For more information visit www.census.gov.

United States Census Bureau

LOUISIANA - 2010 Census Results

Percent Change in Population by Parish: 2000 to 2010

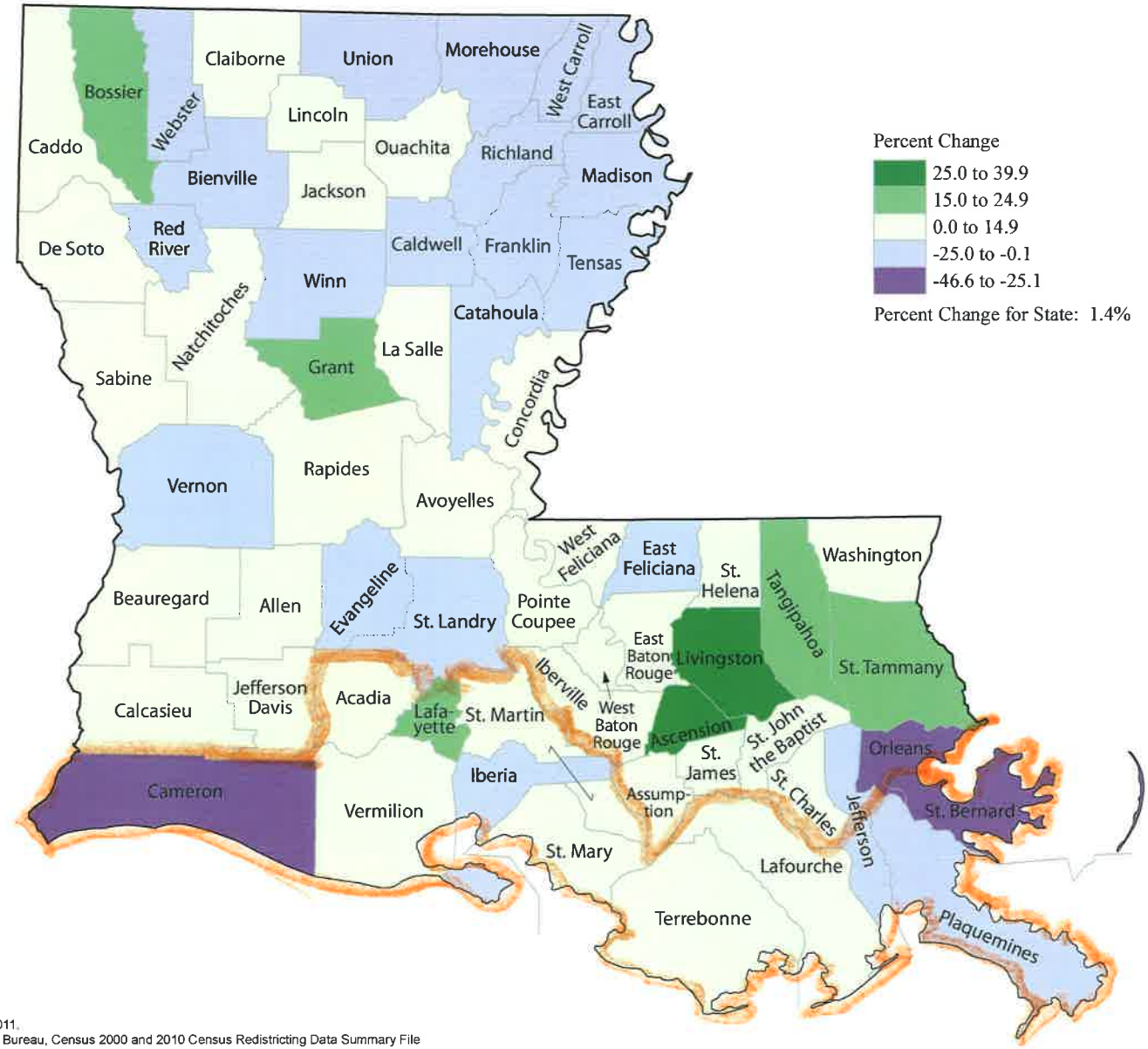

Percent Change

- 25.0 to 39.9
- 15.0 to 24.9
- 0.0 to 14.9
- -25.0 to -0.1
- -46.6 to -25.1

Percent Change for State: 1.4%

Map revised on 2/4/2011.
Source: U.S. Census Bureau, Census 2000 and 2010 Census Redistricting Data Summary File
For more information visit www.census.gov.

United States Census Bureau

Act 10 (2001): Congressional Districts

I-20 Corridor

District 4

762,896

+0.96% of Ideal

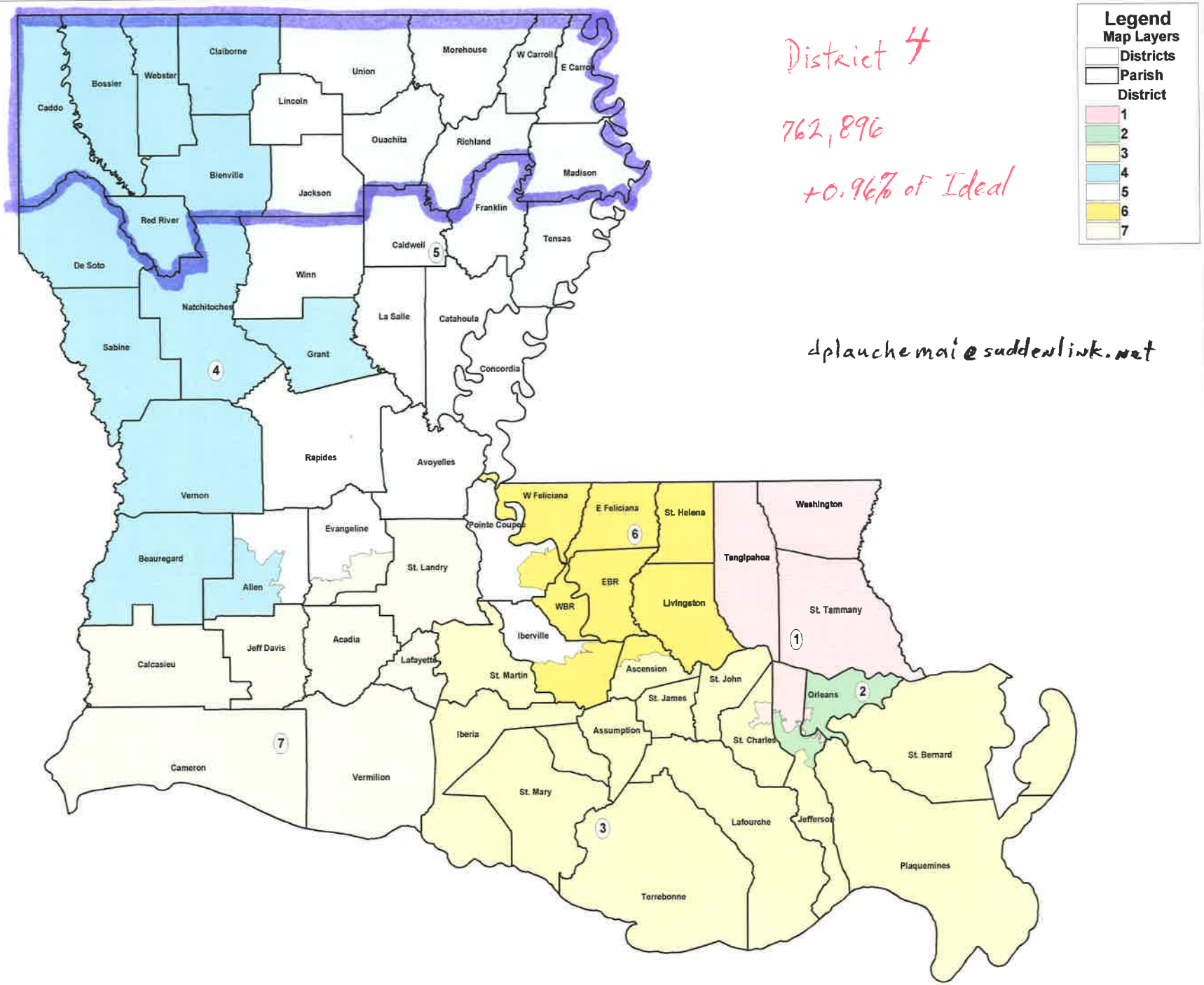

dplauchemai@suddenlink.net

LOUISIANA - 2010 Census Results

Total Population by Parish

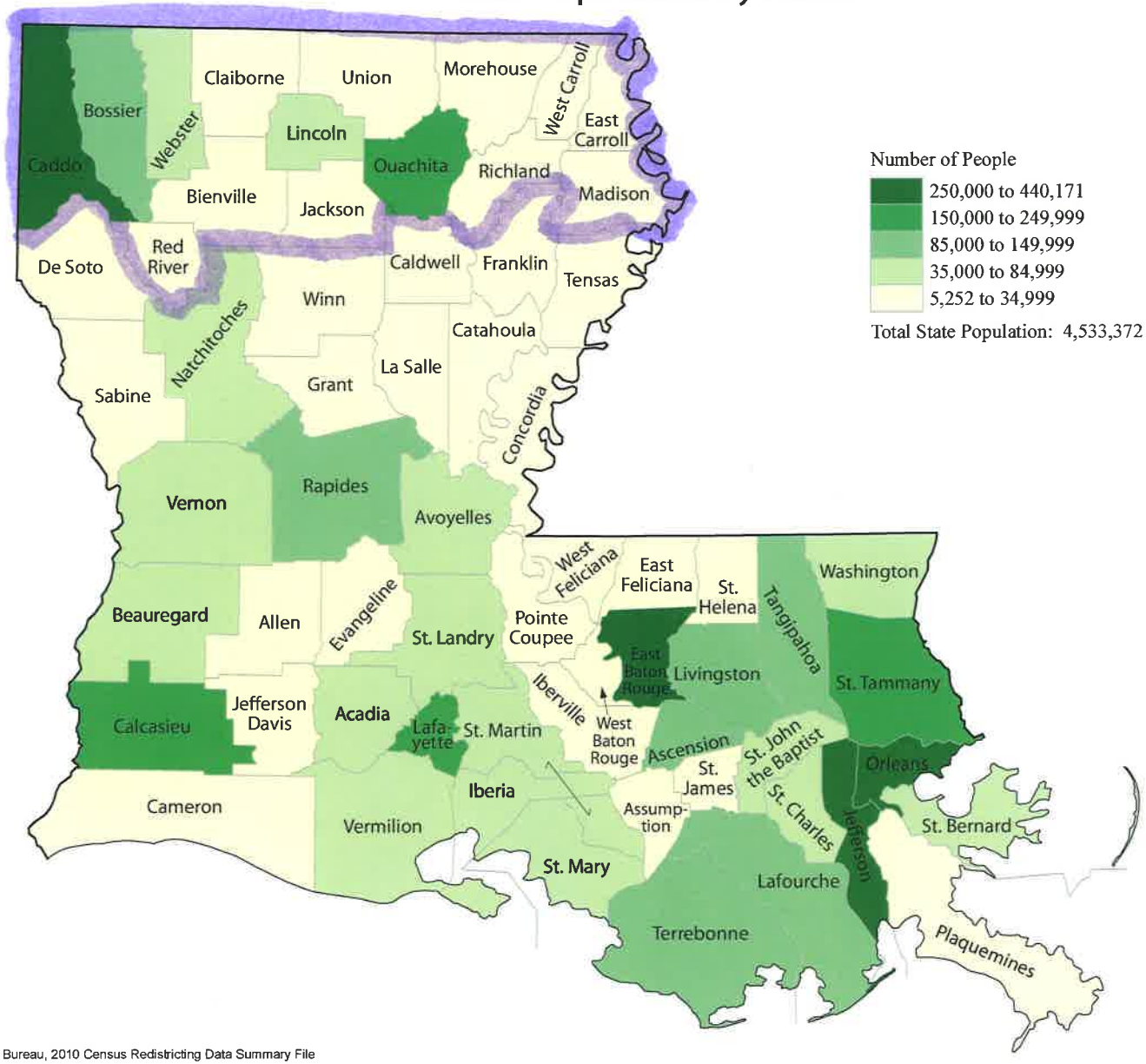

Number of People

- 250,000 to 440,171
- 150,000 to 249,999
- 85,000 to 149,999
- 35,000 to 84,999
- 5,252 to 34,999

Total State Population: 4,533,372

Source: U.S. Census Bureau, 2010 Census Redistricting Data Summary File
For more information visit www.census.gov.

United States Census Bureau

LOUISIANA - 2010 Census Results

Percent Change in Population by Parish: 2000 to 2010

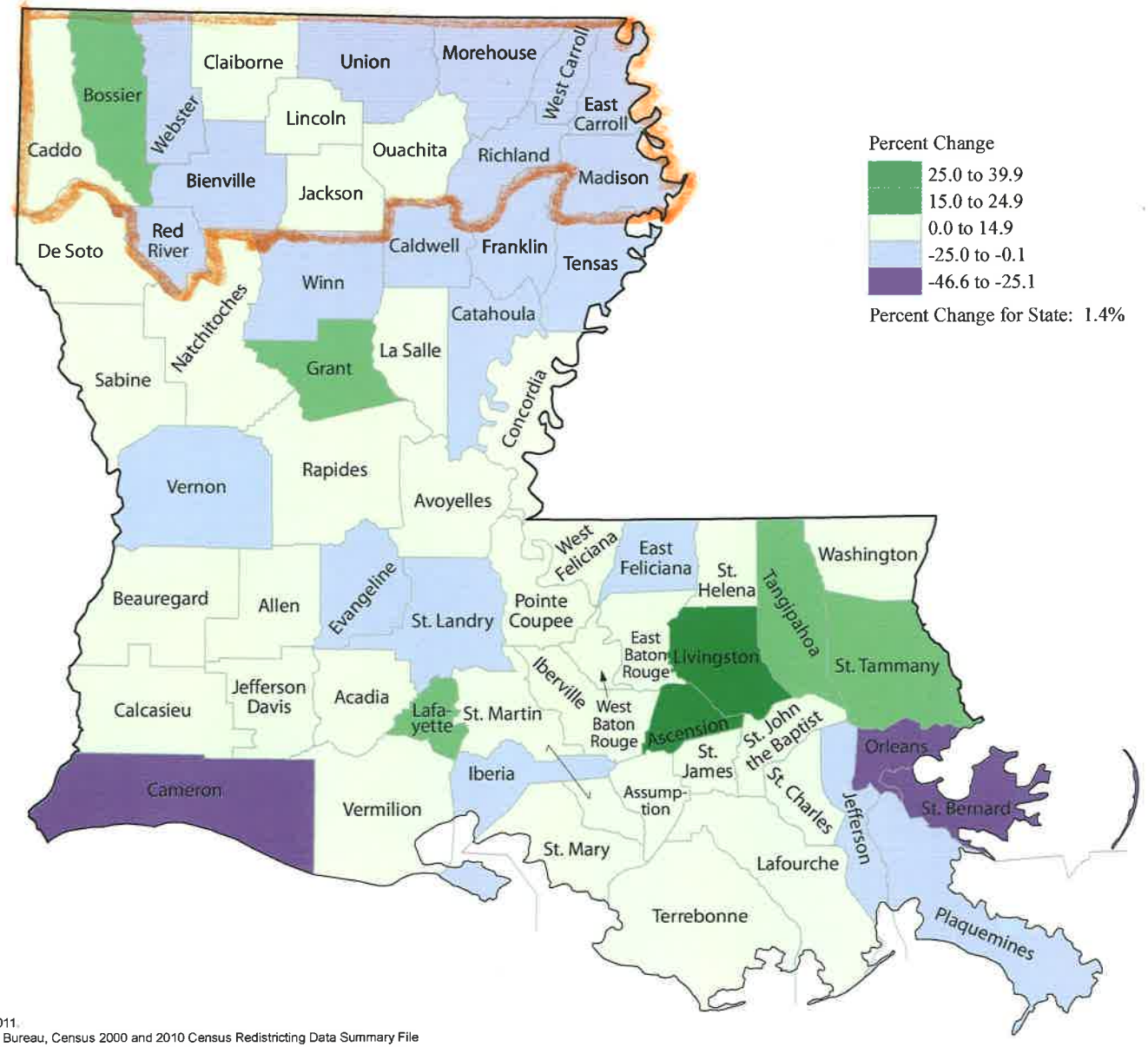

Map revised on 2/4/2011.
Source: U.S. Census Bureau, Census 2000 and 2010 Census Redistricting Data Summary File
For more information visit www.census.gov.

United States Census Bureau

Act 10 (2001): Congressional Districts

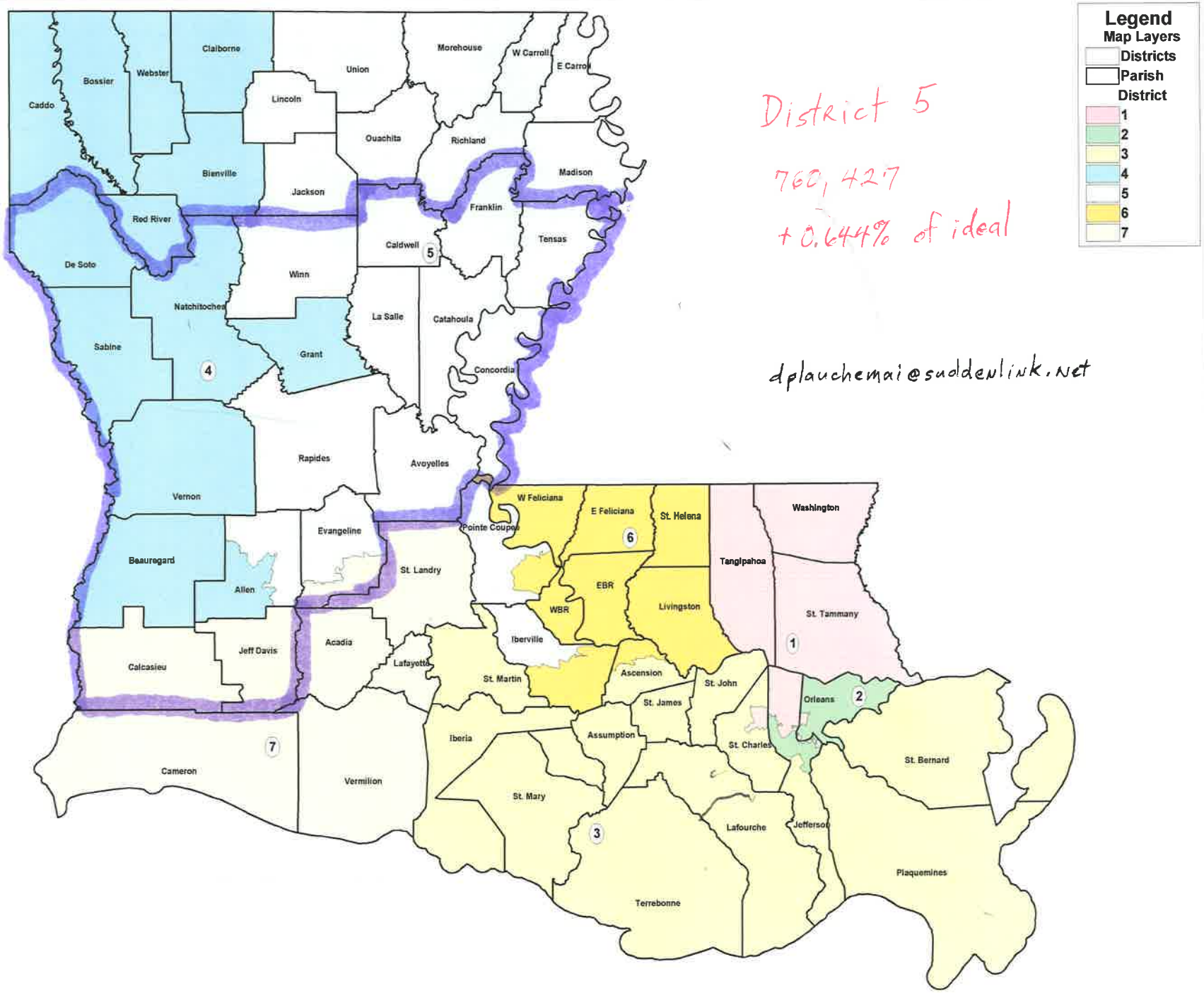

LOUISIANA - 2010 Census Results

Total Population by Parish

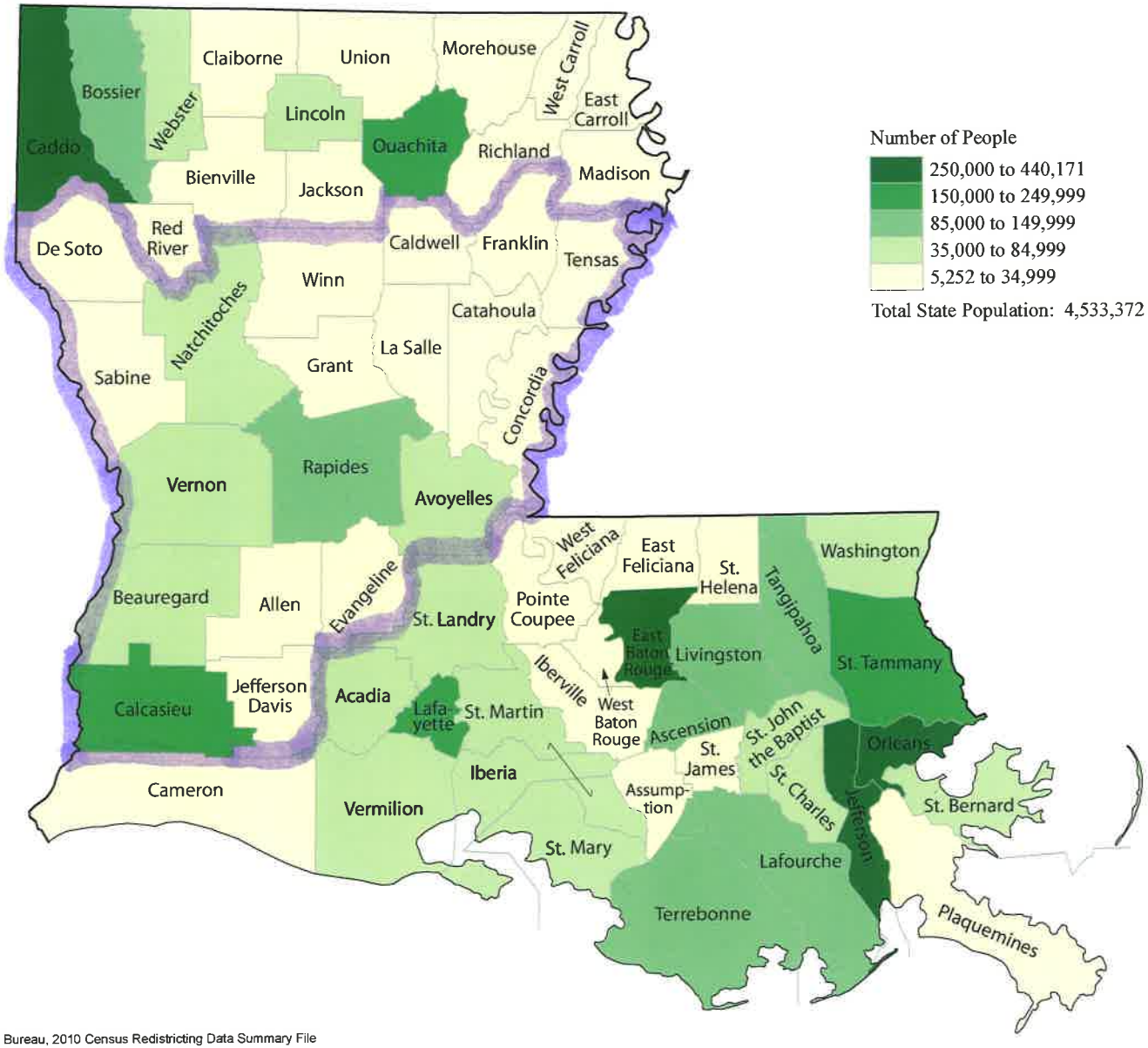

Number of People

- 250,000 to 440,171
- 150,000 to 249,999
- 85,000 to 149,999
- 35,000 to 84,999
- 5,252 to 34,999

Total State Population: 4,533,372

Source: U.S. Census Bureau, 2010 Census Redistricting Data Summary File
For more information visit www.census.gov.

United States Census Bureau

LOUISIANA - 2010 Census Results

Percent Change in Population by Parish: 2000 to 2010

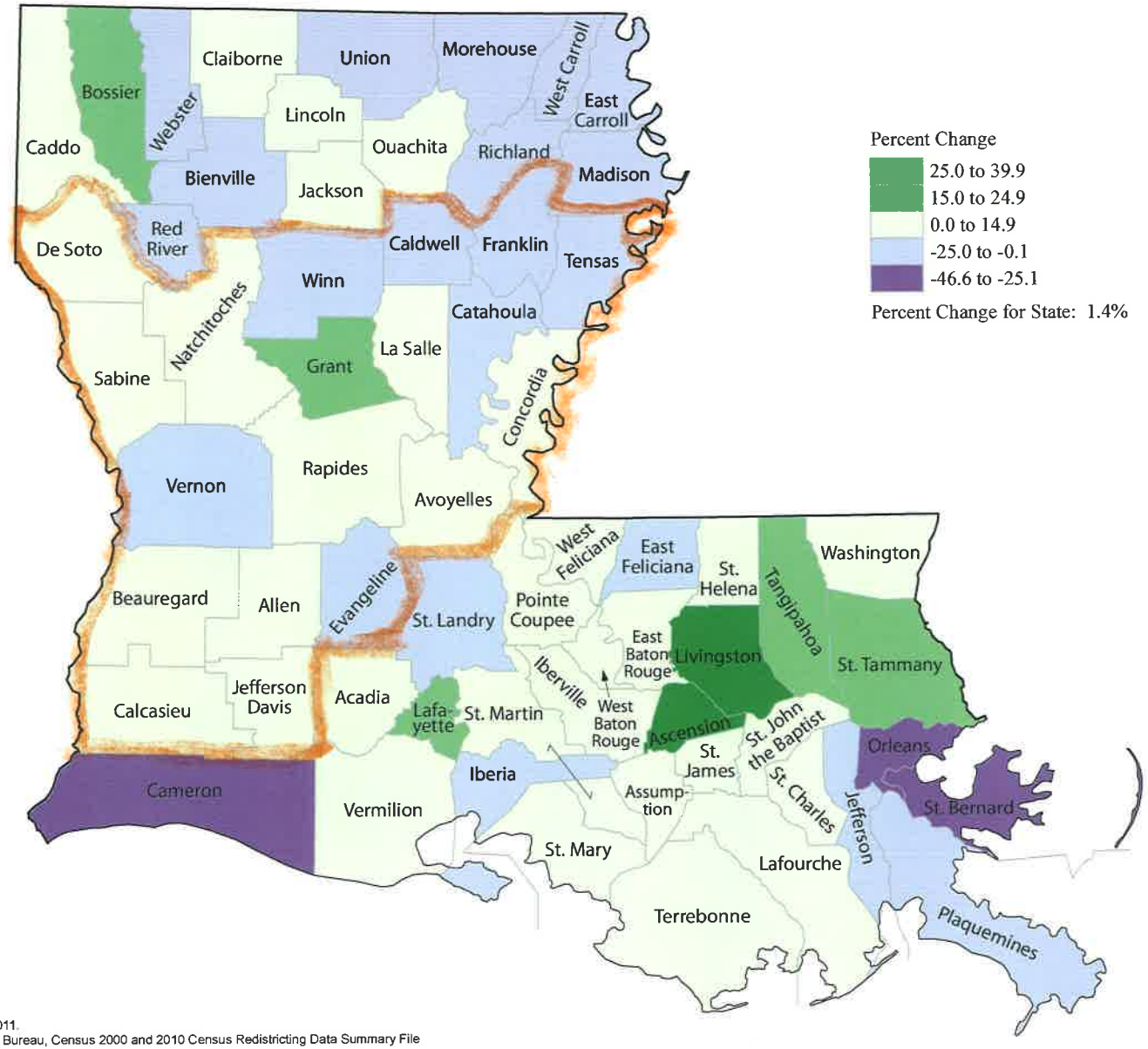

Percent Change

- 25.0 to 39.9
- 15.0 to 24.9
- 0.0 to 14.9
- -25.0 to -0.1
- -46.6 to -25.1

Percent Change for State: 1.4%

Map revised on 2/4/2011.
Source: U.S. Census Bureau, Census 2000 and 2010 Census Redistricting Data Summary File
For more information visit www.census.gov.

United States Census Bureau

Act 10 (2001): Congressional Districts

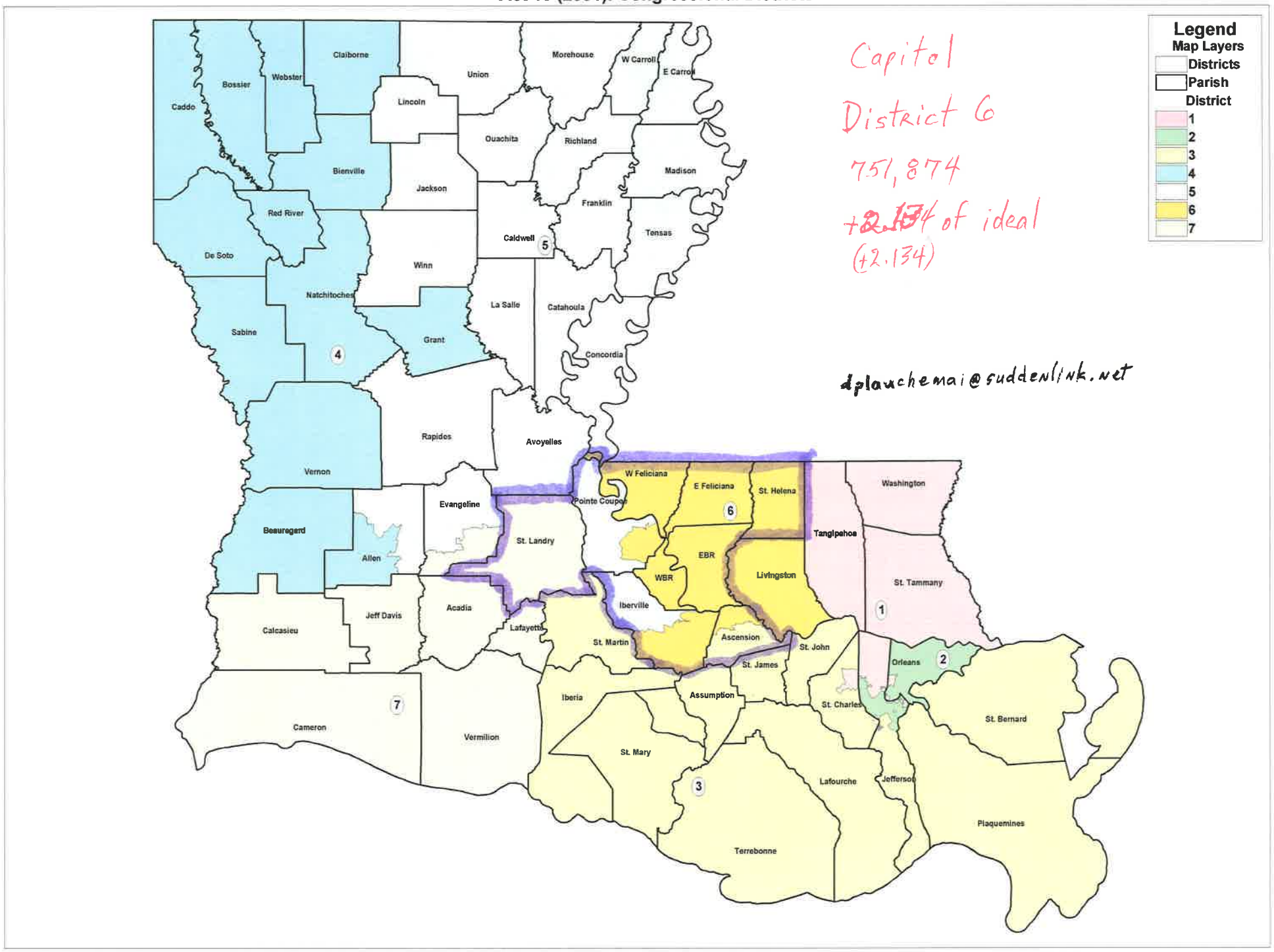

LOUISIANA - 2010 Census Results

Percent Change in Population by Parish: 2000 to 2010

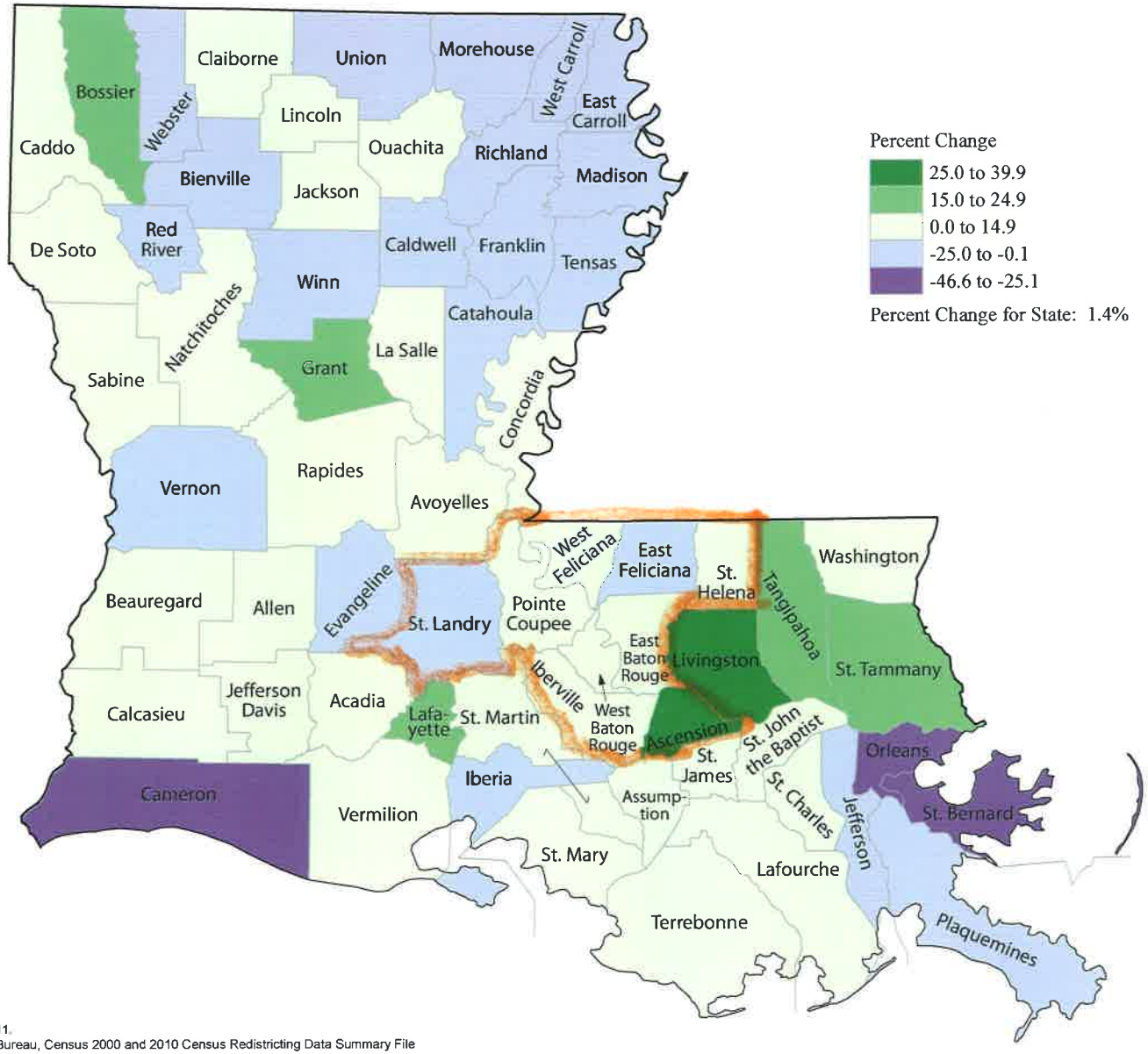

Percent Change

- 25.0 to 39.9
- 15.0 to 24.9
- 0.0 to 14.9
- -25.0 to -0.1
- -46.6 to -25.1

Percent Change for State: 1.4%

Map revised on 2/4/2011.
Source: U.S. Census Bureau, Census 2000 and 2010 Census Redistricting Data Summary File
For more information visit www.census.gov.

United States Census Bureau

LOUISIANA - 2010 Census Results

Total Population by Parish

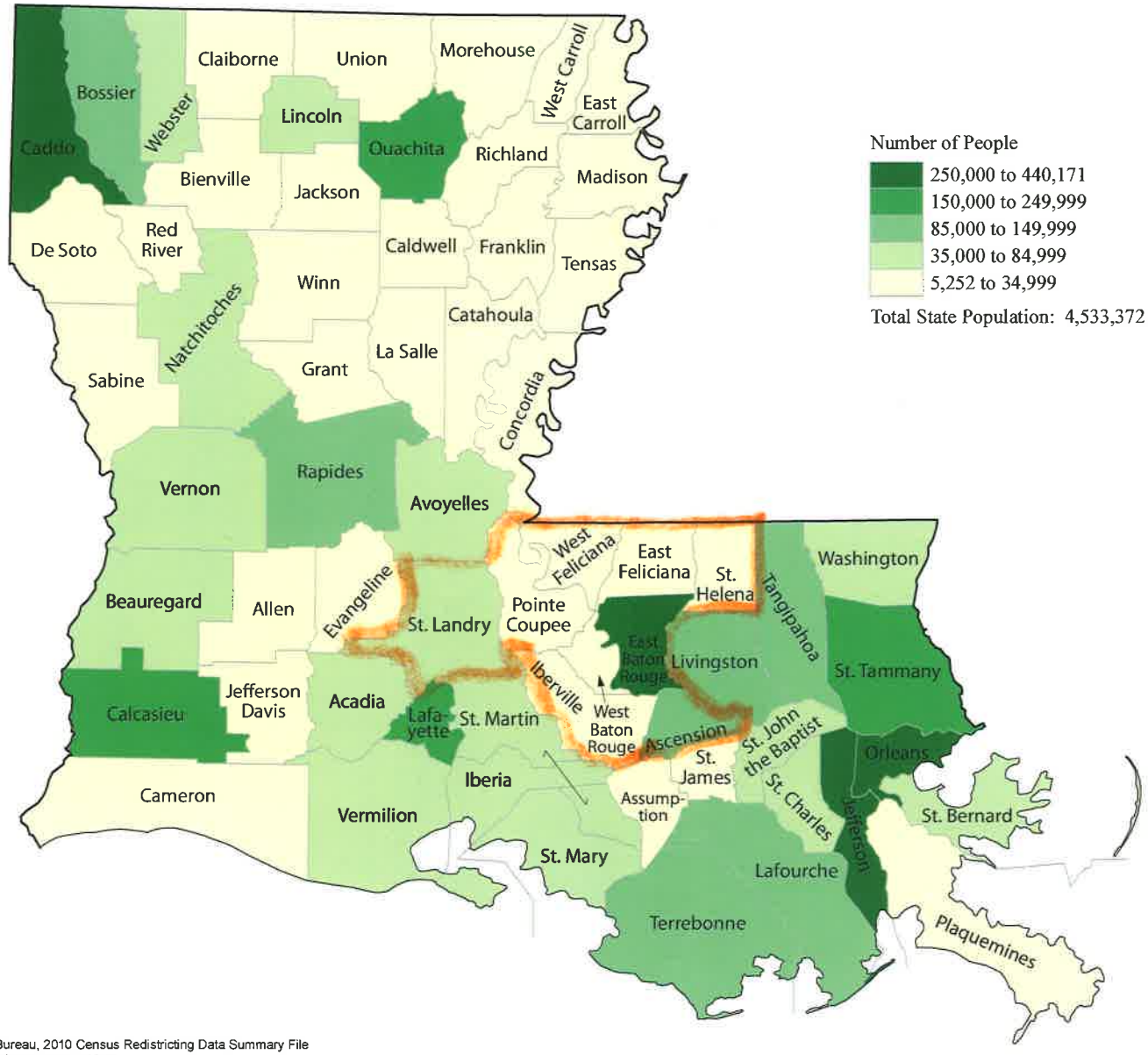

Number of People

- 250,000 to 440,171
- 150,000 to 249,999
- 85,000 to 149,999
- 35,000 to 84,999
- 5,252 to 34,999

Total State Population: 4,533,372

Source: U.S. Census Bureau, 2010 Census Redistricting Data Summary File
For more information visit www.census.gov.

United States Census Bureau