FOR OFFICE USE ONLY	

HOUSE FLOOR AMENDMENTS

Amendments proposed by Representative Richard to Engrossed House Bill No. 39 by Representative Richard

AMENDMENT NO. 1

On page 1, delete lines 13 through 20 and delete pages 2 through 4 and on page 5 delete lines 1 through 12 and insert the following:

"(1) District 1 is composed of Precincts 1, 2, 3, 4, 5, 7, 8, 9, 10, 11, 12, 13, 14, 15, 16, 17, 18, 19, 20, 21, 22, 23, 24, 25, 26, 27, 28, 29, 30, 31, 32, 33, 34, 35, 36, 37, 38, 39, 40, 41, 42, 43, 44, 45, 46, 51, 52, 53, 54, 55, 56, 57, 58, 59, 60, 61, 62, 63, 64, 65, 66, 67, 68, 69, 70, 71, 72, 73, 74, 75, 76, 77, 78, 79, 80, 81, 82, 83, 84, 85, 86, 87, 88, 89, 90, 91, 92, 93, 94, 95, 96, 97, 98, 99, 100, 101, 102, 103, 105, 106, 107, 108, 117, 118, 119, 120, 121, 122, 123, 124, 125, 126, 127, 128, 129, 130, 131, 132, 133, 134, 136, 138, 1-H, 2-H, 3-H, 4-H, 5-H, 6-H, 7-H, 8-H, 9-H, 1-K, 2-K, 3-K, 4-K, 5-K, 6-K, 7-K, 8-K, 9-K, 10-K, 11-K, 12-K, 13-KA, 14-K, 15-K, 16-K, 17-K, 18-K, 19-K, 20-K, 25-K, 27-K, 28-K, 29-K, 34-K and 35-K of Jefferson Parish; Precincts 7, 7A, 7B, 8A, 8B, 12, 13A, 13B, 14, 15, 16, 17, 18, 19, 20, 21, 22, 23, 23A, 23B, 24, 24A, 24B, 24C, 24D, 25, 26, 26A, 26B, 26C, 27, 28A, 28B, 29, 30, 31, 32, 33, 34, 35, 35A, 36, 36A, 38, 41 and 43 of Livingston Parish; Precincts 3-19, 3-20, 4-6, 4-7, 4-8, 4-9, 4-11, 4-14, 4-15, 4-17, 4-17A, 4-18, 4-20, 4-21, 4-22, 4-23, 5-11, 5-12, 5-13, 5-15, 5-16, 5-17, 5-18, 6-9, 7-32, 7-37A, 7-40, 7-41, 7-42, 9-45, 9-45A, 15-15A, 15-15B, 15-19A, 17-17, 17-18, 17-18A, 17-19 and 17-20 of Orleans Parish; Plaquemines Parish; St. Bernard Parish; Precincts 3-1, 5-5, 6-1, 6-2, 6-3, 6-4 and 6-5 of St. Charles Parish; St. Tammany Parish; Precincts 40, 40A, 41, 42, 42A, 43, 44, 45, 45A, 46, 47, 48, 49, 70, 70A, 71, 72, 72A, 73, 74, 120B, 122, 122A, 124, 127A, 129, 129A, 133A, 137, 137A, 137B, 137C, 137D, 139, 141, 141A, 143, 145, 149, 149A and 151 of Tangipahoa Parish; and Washington Parish.

(2) District 2 is composed of Precincts 6, 19, 30, 36, 37, 39, 40, 42, 44, 45, 47, 48, 49, 50, 51, 52, 53, 54, 55, 56, 57 and 60 of Ascension Parish; Precincts 1-1, 1-2, 6-2 and 7-1 of Assumption Parish; Precincts 1-1, 1-2, 1-6, 1-10, 1-13, 1-14, 1-15, 1-16, 1-17, 1-18, 1-19, 1-21, 1-22, 1-23, 1-24, 1-25, 1-26, 1-27, 1-28, 1-29, 1-30, 1-31, 1-32, 1-36, 1-37, 1-38, 1-50, 1-54, 1-58, 1-61, 1-62, 1-63, 1-70, 1-77, 1-78, 1-82, 1-84, 1-85, 1-86, 1-91, 1-92, 1-93, 1-94, 1-100, 1-101, 1-104, 2-1, 2-11, 2-16, 2-22, 2-23, 2-27, 2-30, 3-5, 3-8, 3-20 and 3-44 of East Baton Rouge Parish; Precincts 1, 2, 3, 6, 7, 8, 10, 11, 12, 13, 13A, 13B, 13C, 14, 14A, 14B, 15, 15B, 16, 17, 17A, 18, 19, 19A, 20, 21, 22 and 23 of Iberville Parish; Precincts 104, 115, 116, 150, 151, 152, 153, 154, 155, 156, 157A, 157B, 170, 172, 173, 179A, 179B, 180, 181, 187, 188, 195, 196, 197A, 197B, 197C, 200, 201, 205, 212A, 212B, 213A, 213B, 213C, 214A, 214B, 215, 216A, 216B, 217, 227, 228, 229, 230, 231, 232A, 232B, 234, 235, 236, 237, 238, 12-G, 13-G, 13-KB, 21-K, 22-K, 23-K, 24-K, 26-K, 30-K, 31-K, 33-K, 1-W, 2-W, 3-W, 4-W, 5-W, 6-W and 7-W of Jefferson Parish; Precincts 1-1, 1-2, 1-5, 1-6, 2-1, 2-2, 2-3, 2-4, 2-6, 2-6A, 2-7, 3-1, 3-3, 3-5, 3-8, 3-9, 3-12, 3-14, 3-15, 3-18, 4-2, 4-3, 4-4, 4-5, 5-1, 5-2, 5-3, 5-4, 5-5, 5-7, 5-8, 5-9, 5-10, 6-1, 6-2, 6-4, 6-6, 6-7, 6-8, 7-1, 7-2, 7-4, 7-5, 7-6, 7-7, 7-8, 7-9A, 7-10, 7-11, 7-12, 7-13, 7-14, 7-15, 7-16, 7-17, 7-18,

CODING: Words in ~~struck through~~ type are deletions from existing law; words underscored are additions.

7-19, 7-20, 7-21, 7-23, 7-24, 7-25, 7-25A, 7-26, 7-27, 7-27B, 7-28, 7-28A, 7-29, 7-30, 7-33, 7-34, 7-35, 7-37, 8-1, 8-2, 8-4, 8-6, 8-7, 8-8, 8-9, 8-12, 8-13, 8-14, 8-15, 8-19, 8-20, 8-21, 8-22, 8-23, 8-24, 8-25, 8-26, 8-27, 8-28, 8-30, 9-1, 9-3, 9-3A, 9-4, 9-5, 9-5A, 9-6B, 9-6C, 9-6D, 9-6E, 9-6F, 9-7, 9-8, 9-8A, 9-9, 9-10, 9-11, 9-12, 9-13, 9-14, 9-15, 9-16, 9-17, 9-19, 9-21, 9-23, 9-25, 9-26, 9-28, 9-28C, 9-28E, 9-29, 9-30, 9-30A, 9-31, 9-31A, 9-31B, 9-31D, 9-32, 9-33, 9-34A, 9-35, 9-35A, 9-36, 9-36B, 9-37, 9-38, 9-38A, 9-39, 9-39B, 9-40, 9-40A, 9-40C, 9-41, 9-41A, 9-41B, 9-41C, 9-41D, 9-42, 9-42C, 9-43A, 9-43B, 9-43C, 9-43E, 9-43F, 9-43G, 9-43H, 9-43I, 9-43J, 9-43K, 9-43L, 9-43M, 9-43N, 9-44, 9-44A, 9-44B, 9-44D, 9-44E, 9-44F, 9-44G, 9-44I, 9-44J, 9-44L, 9-44M, 9-44N, 9-44O, 9-44P, 9-44Q, 10-3, 10-6, 10-7, 10-8, 10-9, 10-11, 10-12, 10-13, 10-14, 11-2, 11-3, 11-4, 11-5, 11-8, 11-9, 11-10, 11-11, 11-12, 11-13, 11-14, 11-17, 12-1, 12-2, 12-3, 12-4, 12-5, 12-6, 12-7, 12-8, 12-9, 12-10, 12-11, 12-12, 12-13, 12-14, 12-16, 12-17, 12-19, 13-1, 13-2, 13-3, 13-4, 13-5, 13-6, 13-7, 13-8, 13-9, 13-10, 13-11, 13-12, 13-13, 13-14, 13-15, 13-16, 14-1, 14-2, 14-3, 14-4, 14-5, 14-6, 14-7, 14-8, 14-9, 14-10, 14-11, 14-12, 14-13A, 14-14, 14-15, 14-16, 14-17, 14-18A, 14-19, 14-20, 14-21, 14-23, 14-24A, 14-25, 14-26, 15-1, 15-2, 15-3, 15-5, 15-6, 15-8, 15-9, 15-10, 15-11, 15-12, 15-12A, 15-13, 15-13A, 15-13B, 15-14, 15-14A, 15-14B, 15-14C, 15-14D, 15-14E, 15-14F, 15-14G, 15-15, 15-16, 15-17, 15-17A, 15-17B, 15-18, 15-18A, 15-18B, 15-18C, 15-18D, 15-18E, 15-18F, 15-19, 15-19B, 15-19C, 16-1, 16-1A, 16-2, 16-3, 16-4, 16-5, 16-6, 16-7, 16-8, 16-9, 17-1, 17-2, 17-3, 17-4, 17-5, 17-6, 17-7, 17-8, 17-9, 17-10, 17-11, 17-12, 17-13, 17-13A, 17-14, 17-15 and 17-16 of Orleans Parish; Precincts 1-1, 1-2, 1-3, 1-5, 1-6, 2-1, 2-2, 2-3, 2-4, 2-5, 3-2, 3-3, 3-4, 3-5, 3-6, 4-3, 4-4, 5-1, 5-2, 5-3, 5-4, 6-6, 6-7, 6-8, 7-1, 7-2, 7-3 and 7-4 of St. Charles Parish; Precincts 2, 3, 4, 5, 6, 7, 7-A, 8, 8-A, 9, 10, 11, 12, 13, 14, 15, 15B, 16, 17 and 17-A of St. James Parish; Precincts 1-2, 1-3, 1-4, 1-5, 2-1, 2-2, 2-3, 2-4, 3-1, 3-2, 3-3, 3-4, 4-1, 4-2, 4-3, 4-4, 4-8, 4-9, 5-1, 5-2, 5-3, 5-4, 5-5, 5-6, 5-7, 6-1, 6-3, 6-4, 7-2, 7-3, 7-4, 7-5 and 7-7 of St. John the Baptist Parish; and Precincts 1-1, 2-1A, 2-1B, 2-3, 3-1A, 3-1B, 3-2, 4-1, 4-2, 4-3A, 4-3B, 4-4, 4-5, 5-1 and 6-2 of West Baton Rouge Parish.

(3) District 3 is composed of Precincts 1, 2, 3, 4, 5, 7, 8, 9, 10, 11, 12, 13, 14, 15, 16, 17, 18, 20, 21, 22, 23, 24, 25, 26, 27, 28, 31, 32, 33, 34, 35, 41, 43, 58 and 61 of Ascension Parish; Precincts 2-1, 2-2, 2-3, 3-1, 3-2, 4-1, 4-2, 5-1, 5-2, 5-3, 5-4, 6-1, 7-2, 8-1 and 9-1 of Assumption Parish; Precincts 1-3, 1-4, 1-5, 1-7, 1-8, 1-9, 1-12, 1-33, 1-34, 1-35, 1-39, 1-40, 1-41, 1-42, 1-43, 1-44, 1-45, 1-46, 1-47, 1-48, 1-49, 1-51, 1-52, 1-53, 1-55, 1-56, 1-57, 1-59, 1-60, 1-64, 1-65, 1-66, 1-67, 1-68, 1-69, 1-71, 1-72, 1-73, 1-74, 1-75, 1-80, 1-81, 1-83, 1-87, 1-88, 1-89, 1-90, 1-95, 1-97, 1-98, 1-99, 1-102, 1-103, 1-105, 1-107, 2-2, 2-3, 2-4, 2-5, 2-6, 2-7, 2-8, 2-9, 2-10, 2-12, 2-13, 2-14, 2-15, 2-17, 2-18, 2-19, 2-20, 2-21, 2-24, 2-25, 2-28, 2-29, 2-31, 2-32, 3-1, 3-2, 3-3, 3-4, 3-6, 3-7, 3-9, 3-10, 3-11, 3-12, 3-13, 3-14, 3-15, 3-16, 3-17, 3-18, 3-19, 3-21, 3-22, 3-23, 3-24, 3-25, 3-26, 3-27, 3-28, 3-29, 3-30, 3-31, 3-32, 3-33, 3-34, 3-35, 3-36, 3-37, 3-38, 3-39, 3-40, 3-41, 3-42, 3-43, 3-45, 3-46, 3-47, 3-48, 3-49, 3-50, 3-51, 3-52, 3-53, 3-54 and 3-55 of East Baton Rouge Parish; Precincts 4, 5, 6A, 15A, 24, 25, 25A, 25B, 26, 26A and 27 of Iberville Parish; Precincts 171, 174, 175, 176, 177, 178, 182, 183, 184, 185A, 185B, 189, 190, 191, 192, 193, 194A, 194B, 198, 199, 202, 203, 204, 210, 211, 225, 226, 246, 247, 248, 1-G, 2-G, 3-G, 4-G, 5-G, 6-G, 7-G, 8-G, 9-G, 10-G, 11-G, 1-GI and 1-L of Jefferson Parish; Lafourche Parish; Precincts 4-1 and 4-2 of St. Charles Parish; Precincts 18 of St. James Parish; Precincts 1-1 of St. John the Baptist Parish; St. Mary Parish; Terrebonne Parish and Precincts 2-2, 6-1, 7-1, 7-2, 7-3 and 7-4 of West Baton Rouge Parish.

(4) District 4 is composed of Acadia Parish; Calcasieu Parish; Cameron Parish; Precincts 1010, 1011, 1030, 1031, 1040, 1041, 1050, 1060, 1080, 1081, 1090, 1091, 1100, 1101, 1110, 1120, 1150, 1160, 1161, 1162, 1170, 1171, 2010, 2020, 2030, 2040, 3020, 3030, 3031, 3032, 3050, 3051, 3052, 3060, 3070 and 3071 of Evangeline Parish; Iberia Parish; Precincts 28,

CODING: Words in ~~struck through~~ type are deletions from existing law; words underscored are additions.

29, 30, 31 and 32 of Iberville Parish; Jefferson Davis Parish; Lafayette Parish; Precincts 1-3, 1-3A, 1-24, 2-1, 2-2, 2-3, 2-4, 2-5, 2-6, 2-7, 2-8, 2-9, 3-2, 6-1, 6-2, 6-3, 6-4, 6-5, 6-6, 6-7, 6-8, 6-9, 6-10, 6-11, 6-11A, 6-13, 6-14, 6-15, 6-16 and 6-16A of St. Landry Parish; St. Martin Parish; and Vermilion Parish.

(5) District 5 is composed of Allen Parish; Avoyelles Parish; Beauregard Parish; Caldwell Parish; Catahoula Parish; Concordia Parish; De Soto Parish; Precincts 2-26 of East Baton Rouge Parish; East Feliciana Parish; Precincts 1020, 1130, 1131, 1140, 1141, 3010, 3040, 4001, 4010, 4011, 4012, 4013, 4020, 4021, 4030, 4040, 5004, 5010, 5020, 5030, 5040, 5041 and 5050 of Evangeline Parish; Precincts 1, 2, 3, 4, 4A, 4B, 6, 7, 9, 12, 13, 14, 16, 18, 19, 21, 24, 25, 27A and 28A of Franklin Parish; Grant Parish; Jackson Parish; La Salle Parish; Precincts 1, 1A, 1B, 1C, 1D, 2, 2A, 3, 3A, 4, 4A, 5, 5A, 5B, 6, 6A, 6B, 9, 10, 11, 11A, 39, 39A, 40 and 40A of Livingston Parish; Natchitoches Parish; Pointe Coupee Parish; Rapides Parish; Red River Parish; Sabine Parish; St. Helena Parish; Precincts 1-1, 1-2, 1-2A, 1-4, 1-4A, 1-5, 1-6, 1-7, 1-8, 1-9, 1-10, 1-11, 1-12, 1-13, 1-14, 1-15, 1-15A, 1-16, 1-17, 1-18, 1-19, 1-20, 1-21, 1-22, 1-23, 1-25, 1-26, 1-26A, 1-28, 1-28A, 1-29, 3-1, 3-3, 3-4, 3-5, 3-6, 4-2, 4-3, 4-4, 4-5, 4-6, 4-7, 4-8, 4-9, 4-10, 4-11, 4-12, 4-12A, 4-13, 5-1, 5-2, 5-3, 5-4, 5-5, 5-6 and 5-8 of St. Landry Parish; Precincts 1, 2, 6, 11, 15, 16, 17, 18, 26, 27, 27A, 28, 28A, 33, 101, 102, 103, 104, 104A, 105, 106, 106A, 106B, 107, 108, 109, 109A, 110, 111, 111A, 112, 114, 115B, 116, 117, 118, 119, 120, 120A, 121, 121A, 121B, 123, 125, 127 and 133 of Tangipahoa Parish; Tensas Parish; Vernon Parish; West Feliciana Parish; and Winn Parish.

(6) District 6 is composed of Bienville Parish; Bossier Parish; Caddo Parish; Claiborne Parish; East Carroll Parish; Precincts 20, 22, 26, 27, 30, 31, 32 and 33 of Franklin Parish; Lincoln Parish; Madison Parish; Morehouse Parish; Ouachita Parish; Richland Parish; Union Parish; Webster Parish; and West Carroll Parish."

CODING: Words in ~~struck through~~ type are deletions from existing law; words underscored are additions.

HFAHB39 474 343 - Franklin Parish

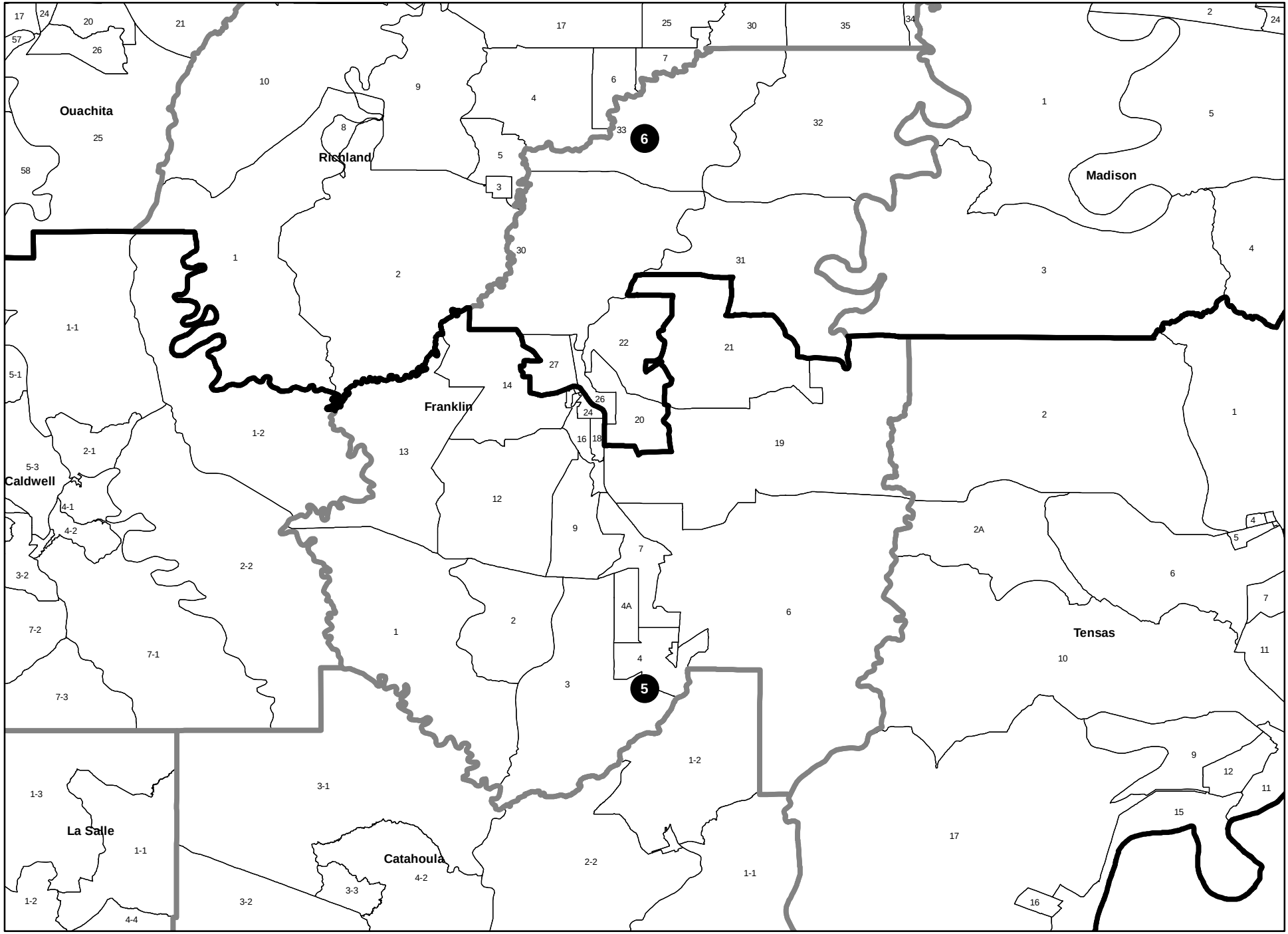

HFAHB39 474 343 - Acadiana

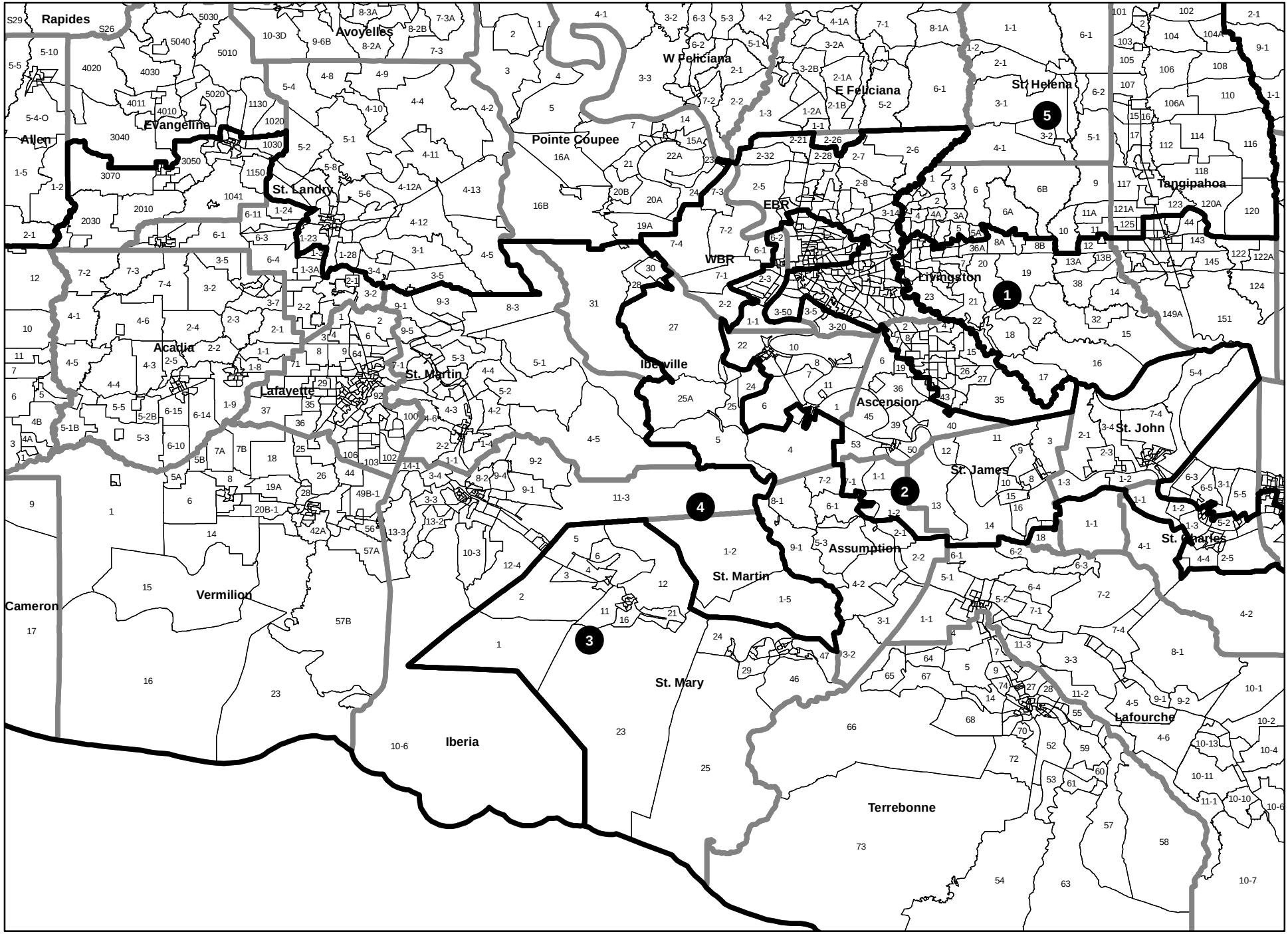

Date: April 4, 2011
Time: 2:10 PM

All Districts - Pop by Geo

DB: LA 2010 12 - CENSUS
Plan Type: Congress (6 district)

Plan: HFAHB39 474 343

	Total Population	Total White	Total Black	Total Asian	Total American Indian	Total Hispanic	VAP Total	VAP White	VAP Black	VAP Asian	VAP American Indian	VAP Hispanic Total	Reg Total Jan 2011	Reg White Jan 2011	Reg Black Jan 2011	Reg Other Jan 2011
District 1																
Jefferson	227,054	178,846	26,558	8,735	1,390	31,913	182,268	146,740	18,968	6,712	1,068	24,323	135,005	112,823	10,091	12,091
Livingston	77,004	69,217	5,429	611	611	2,588	56,557	51,362	3,585	401	471	1,666	43,354	39,601	2,455	1,298
Orleans	33,977	26,413	5,348	1,211	172	2,595	27,587	21,911	3,925	973	133	2,008	21,140	16,652	2,708	1,780
Plaquemines	23,042	16,246	4,951	844	556	1,067	16,713	12,086	3,367	583	396	649	14,534	10,541	3,075	918
St. Bernard	35,897	26,579	6,705	873	522	3,309	26,720	20,490	4,338	640	370	2,398	23,358	19,332	2,829	1,197
St. Charles	10,624	8,909	1,219	129	78	880	7,782	6,587	832	85	58	612	6,323	5,336	646	341
St. Tammany	233,740	195,364	28,449	3,807	2,182	10,970	173,604	147,964	18,752	2,570	1,579	7,553	143,614	121,851	13,495	8,268
Tangipahoa	67,105	45,797	19,335	679	420	2,082	51,040	36,605	12,995	513	318	1,466	37,931	27,495	9,154	1,282
Washington	47,168	31,482	14,884	145	305	887	35,305	24,363	10,374	101	238	608	25,608	17,973	7,239	396
District 1	755,611	598,853	112,878	17,034	6,236	56,291	577,576	468,108	77,136	12,578	4,631	41,283	450,867	371,604	51,692	27,571
	100.000%	79.254%	14.939%	2.254%	0.825%	7.450%	100.000%	81.047%	13.355%	2.178%	0.802%	7.148%	78.062%	82.420%	11.465%	6.115%
District 2																
Ascension	35,168	17,795	16,223	369	152	1,305	24,824	13,084	10,995	239	104	849	20,709	10,717	9,221	771
Assumption	5,553	2,087	3,416	7	8	66	4,114	1,666	2,409	5	6	59	3,511	1,316	2,188	7
East Baton Rouge	127,611	17,668	105,841	1,818	337	3,986	92,889	15,397	74,315	1,417	270	2,953	69,716	9,901	57,287	2,528
Iberville	24,231	9,907	13,992	94	60	518	18,789	8,237	10,303	64	51	396	13,944	5,926	7,818	200
Jefferson	132,688	46,971	71,028	6,911	977	13,993	97,258	37,585	48,781	5,169	688	10,311	75,439	28,029	40,280	7,130
Orleans	309,852	87,015	205,099	9,740	1,524	15,456	243,027	77,769	150,769	7,867	1,266	12,672	190,632	53,784	122,940	13,908
St. Charles	37,912	23,853	12,823	435	226	1,673	27,698	18,071	8,803	267	164	1,115	22,981	15,388	6,649	944
St. James	20,571	9,619	10,762	43	51	235	15,207	7,436	7,645	26	40	156	13,664	6,563	6,916	185
St. John the Baptist	45,674	19,259	24,937	414	236	2,167	33,362	15,209	17,121	290	163	1,507	27,656	12,341	14,265	1,050
West Baton Rouge	16,323	9,105	6,942	93	59	380	12,223	7,052	4,975	74	43	265	10,145	5,887	4,166	92
District 2	755,583	243,279	471,063	19,924	3,630	39,779	569,391	201,506	336,116	15,418	2,795	30,283	448,397	149,852	271,730	26,815
	100.000%	32.198%	62.344%	2.637%	0.480%	5.265%	100.000%	35.390%	59.031%	2.708%	0.491%	5.318%	78.750%	33.419%	60.600%	5.980%
District 3																
Ascension	72,047	60,777	8,243	865	434	3,719	51,636	44,253	5,416	577	308	2,392	43,395	37,515	4,035	1,845
Assumption	17,868	13,548	3,834	61	182	432	13,551	10,530	2,690	46	119	304	11,277	8,777	2,398	102
East Baton Rouge	310,673	196,196	95,888	11,740	1,570	12,278	242,184	161,677	66,363	9,052	1,210	9,205	181,766	127,627	46,044	8,095
Iberville	5,751	5,096	530	14	43	129	4,441	3,979	362	10	34	106	4,008	3,581	374	53
Jefferson	72,810	46,298	19,413	2,997	1,035	7,796	55,629	36,948	13,553	2,229	733	5,590	41,633	28,275	9,762	3,596
Lafourche	96,318	76,445	13,363	855	3,457	3,647	72,652	59,362	8,945	612	2,187	2,503	53,711	45,827	6,316	1,568
St. Charles	4,244	3,778	353	11	67	95	3,092	2,787	233	5	41	67	2,401	2,189	159	53
St. James	1,531	996	528	0	1	21	1,194	795	394	0	1	9	1,039	686	344	9
St. John the Baptist	250	242	7	0	1	8	206	199	6	0	1	5	129	125	0	4
St. Mary	54,650	32,406	18,290	1,058	1,269	2,920	40,746	25,191	12,797	773	837	2,057	31,845	20,072	10,527	1,246

Date: April 4, 2011
Time: 2:10 PM

All Districts - Pop by Geo

DB: LA 2010 12 - CENSUS
Plan Type: Congress (6 district)

Plan: HFAHB39 474 343

	Total Population	Total White	Total Black	Total Asian	Total American Indian	Total Hispanic	VAP Total	VAP White	VAP Black	VAP Asian	VAP American Indian	VAP Hispanic Total	Reg Total Jan 2011	Reg White Jan 2011	Reg Black Jan 2011	Reg Other Jan 2011
District 3																
Terrebonne	111,860	78,591	22,072	1,333	7,375	4,421	82,737	60,621	14,647	986	4,725	3,084	59,299	45,337	10,268	3,694
West Baton Rouge	7,465	5,166	2,190	21	26	164	5,638	4,015	1,542	18	24	128	4,651	3,357	1,242	52
District 3	755,467	519,539	184,711	18,955	15,460	35,630	573,706	410,357	126,948	14,308	10,220	25,450	435,154	323,368	91,469	20,317
	100.000%	68.771%	24.450%	2.509%	2.046%	4.716%	100.000%	71.527%	22.128%	2.494%	1.781%	4.436%	75.850%	74.311%	21.020%	4.669%
District 4																
Acadia	61,773	49,127	11,645	196	313	1,060	44,910	36,554	7,668	131	213	718	37,256	30,346	6,441	469
Calcasieu	192,768	136,514	49,825	2,550	1,626	4,945	143,756	105,077	34,139	1,846	1,187	3,280	117,844	86,021	27,975	3,848
Cameron	6,839	6,546	135	10	60	154	5,183	5,011	74	9	38	93	5,536	5,272	188	76
Evangeline	22,222	13,187	8,515	106	71	644	16,177	10,154	5,598	71	56	528	14,197	8,680	5,416	101
Iberia	73,240	45,551	24,091	1,926	428	2,299	53,398	35,137	15,754	1,308	307	1,609	45,139	30,016	13,917	1,206
Iberville	3,405	1,277	2,098	16	14	17	2,655	1,038	1,593	11	13	14	2,500	907	1,562	31
Jefferson Davis	31,594	25,125	5,836	98	275	538	23,196	18,871	3,891	66	180	365	19,337	15,808	3,132	397
Lafayette	221,578	153,706	58,912	3,891	1,290	8,597	167,315	120,566	40,203	2,884	951	6,192	131,124	95,632	30,155	5,337
St. Landry	32,032	20,689	10,578	149	171	692	23,362	15,617	7,209	102	116	440	20,471	13,282	6,729	460
St. Martin	52,160	34,313	16,397	478	350	1,071	38,389	26,320	11,090	316	227	735	33,849	22,866	9,886	1,097
Vermilion	57,999	46,922	8,654	1,274	376	1,381	42,522	35,424	5,457	902	259	877	34,753	29,351	4,628	774
District 4	755,610	532,957	196,686	10,694	4,974	21,398	560,863	409,769	132,676	7,646	3,547	14,851	462,006	338,181	110,029	13,796
	100.000%	70.533%	26.030%	1.415%	0.658%	2.832%	100.000%	73.060%	23.656%	1.363%	0.632%	2.648%	82.374%	73.198%	23.815%	2.986%
District 5																
Allen	25,764	18,435	6,192	220	749	342	19,870	14,288	4,828	154	495	211	13,110	10,190	2,397	523
Avoyelles	42,073	28,188	12,876	174	641	606	31,790	21,850	9,247	126	431	407	23,105	16,874	5,790	441
Beauregard	35,654	29,321	5,016	353	652	1,003	26,359	21,902	3,569	239	460	614	19,924	16,703	2,304	917
Caldwell	10,132	8,213	1,778	30	64	222	7,758	6,314	1,336	23	51	140	6,324	5,351	911	62
Catahoula	10,407	6,985	3,318	9	53	90	8,057	5,543	2,438	8	43	55	6,380	4,749	1,596	35
Concordia	20,822	11,959	8,604	59	123	209	15,589	9,298	6,117	41	88	158	12,696	7,997	4,529	170
De Soto	26,656	15,456	10,600	54	331	661	20,006	12,055	7,495	42	273	442	16,396	9,663	6,191	542
East Baton Rouge	1,887	1,063	805	6	6	10	1,433	801	618	2	6	9	1,135	623	479	33
East Feliciana	20,267	10,783	9,250	67	127	208	16,075	8,775	7,123	58	94	155	13,411	7,629	5,126	656
Evangeline	11,762	10,252	1,347	33	90	132	8,640	7,465	1,063	26	61	90	7,210	6,587	557	66
Franklin	13,227	8,236	4,843	49	49	133	9,782	6,419	3,268	32	39	86	8,519	5,542	2,933	44
Grant	22,309	18,149	3,602	97	385	931	17,158	13,788	2,978	67	274	834	11,900	10,361	1,284	255
Jackson	16,274	11,084	4,947	67	83	209	12,570	8,681	3,724	39	65	136	9,846	6,879	2,805	162
La Salle	14,890	12,689	1,808	40	215	331	11,366	9,677	1,402	35	143	271	8,427	7,648	621	158
Livingston	51,022	48,384	1,512	295	444	1,213	36,139	34,493	950	164	311	718	28,226	26,907	530	789
Natchitoches	39,566	21,494	16,778	197	649	735	29,966	17,226	11,771	151	477	509	22,982	13,181	8,878	923

Date: April 4, 2011
Time: 2:10 PM

All Districts - Pop by Geo

DB: LA 2010 12 - CENSUS
Plan Type: Congress (6 district)

Plan: HFAHB39 474 343

	Total Population	Total White	Total Black	Total Asian	Total American Indian	Total Hispanic	VAP Total	VAP White	VAP Black	VAP Asian	VAP American Indian	VAP Hispanic Total	Reg Total Jan 2011	Reg White Jan 2011	Reg Black Jan 2011	Reg Other Jan 2011
District 5																
Pointe Coupee	22,802	14,010	8,427	69	71	492	17,327	11,073	6,020	44	57	313	15,464	9,584	5,696	184
Rapides	131,613	83,373	43,150	1,912	1,682	3,418	97,599	64,579	29,368	1,377	1,270	2,266	78,056	53,328	22,107	2,621
Red River	9,091	5,360	3,633	16	43	101	6,778	4,256	2,450	12	34	56	5,981	3,566	2,377	38
Sabine	24,233	17,155	4,234	84	2,636	820	18,311	13,544	2,835	63	1,796	579	13,837	10,811	2,032	994
St. Helena	11,203	5,034	6,014	16	72	99	8,440	4,036	4,291	11	60	71	8,432	3,816	4,517	99
St. Landry	51,352	25,926	24,575	246	235	629	37,342	19,976	16,788	164	162	393	36,078	18,619	16,862	597
Tangipahoa	53,992	34,409	18,046	276	414	2,178	39,637	26,526	12,064	197	313	1,473	30,733	21,084	8,835	814
Tensas	5,252	2,202	2,991	13	15	65	3,923	1,796	2,085	11	9	45	4,131	1,807	2,304	20
Vernon	52,334	39,614	8,313	1,426	1,177	3,775	37,822	29,416	5,349	1,026	848	2,378	21,620	17,881	2,495	1,244
West Feliciana	15,625	8,125	7,317	42	35	251	12,907	6,412	6,364	24	33	171	6,796	4,448	2,254	94
Winn	15,313	10,223	4,777	53	167	240	11,871	8,018	3,619	44	129	168	8,892	6,410	2,406	76
District 5	755,522	506,122	224,753	5,903	11,208	19,103	564,515	388,207	159,160	4,180	8,022	12,748	439,611	308,238	118,816	12,557
	100.000%	66.990%	29.748%	0.781%	1.483%	2.528%	100.000%	68.768%	28.194%	0.740%	1.421%	2.258%	77.874%	70.116%	27.028%	2.856%
District 6																
Bienville	14,353	7,935	6,153	44	132	207	11,012	6,279	4,544	31	105	120	9,256	5,112	4,085	59
Bossier	116,979	84,430	25,606	2,516	1,139	7,026	86,945	64,692	17,413	1,836	837	4,505	60,834	46,663	11,491	2,680
Caddo	254,969	124,942	122,229	3,230	1,906	6,129	192,315	100,748	85,902	2,363	1,455	4,189	151,374	79,163	66,708	5,503
Claiborne	17,195	8,167	8,820	62	99	171	13,815	6,781	6,889	37	80	106	8,877	4,908	3,872	97
East Carroll	7,759	2,245	5,398	47	31	127	5,766	1,845	3,830	37	25	92	5,330	1,617	3,664	49
Franklin	7,540	5,694	1,777	16	33	63	5,668	4,419	1,203	10	24	43	4,947	3,866	1,045	36
Lincoln	46,735	25,775	19,184	874	230	1,189	37,130	20,875	14,821	749	183	867	24,016	14,604	8,519	893
Madison	12,093	4,498	7,452	33	55	188	9,071	3,644	5,312	20	45	133	7,634	2,780	4,764	90
Morehouse	27,979	14,345	13,281	142	102	255	21,061	11,583	9,230	102	79	162	18,681	10,048	8,329	304
Ouachita	153,720	92,884	57,194	1,722	705	2,760	113,347	72,316	38,405	1,248	549	1,883	94,408	59,945	30,997	3,466
Richland	20,725	12,879	7,544	92	96	332	15,440	9,999	5,237	65	70	222	12,939	8,173	4,646	120
Union	22,721	15,682	6,242	49	115	943	17,493	12,568	4,439	31	91	544	14,964	10,863	3,709	392
Webster	41,207	26,469	14,044	180	316	670	31,497	20,907	10,110	120	241	411	23,913	16,115	7,416	382
West Carroll	11,604	9,497	1,870	34	86	299	8,746	7,254	1,330	24	62	199	7,167	6,017	1,096	54
District 6	755,579	435,442	296,794	9,041	5,045	20,359	569,306	343,910	208,665	6,673	3,846	13,476	444,340	269,874	160,341	14,125
	100.000%	57.630%	39.280%	1.197%	0.668%	2.694%	100.000%	60.409%	36.653%	1.172%	0.676%	2.367%	78.049%	60.736%	36.085%	3.179%
Grand Total	4,533,372	2,836,192	1,486,885	81,551	46,553	192,560	3,415,357	2,221,857	1,040,701	60,803	33,061	138,091	2,680,375	1,761,117	804,077	115,181
	100.000%	62.563%	32.799%	1.799%	1.027%	4.248%	100.000%	65.055%	30.471%	1.780%	0.968%	4.043%	78.480%	65.704%	29.999%	4.297%

HFAHB39 474 343 - Southeast

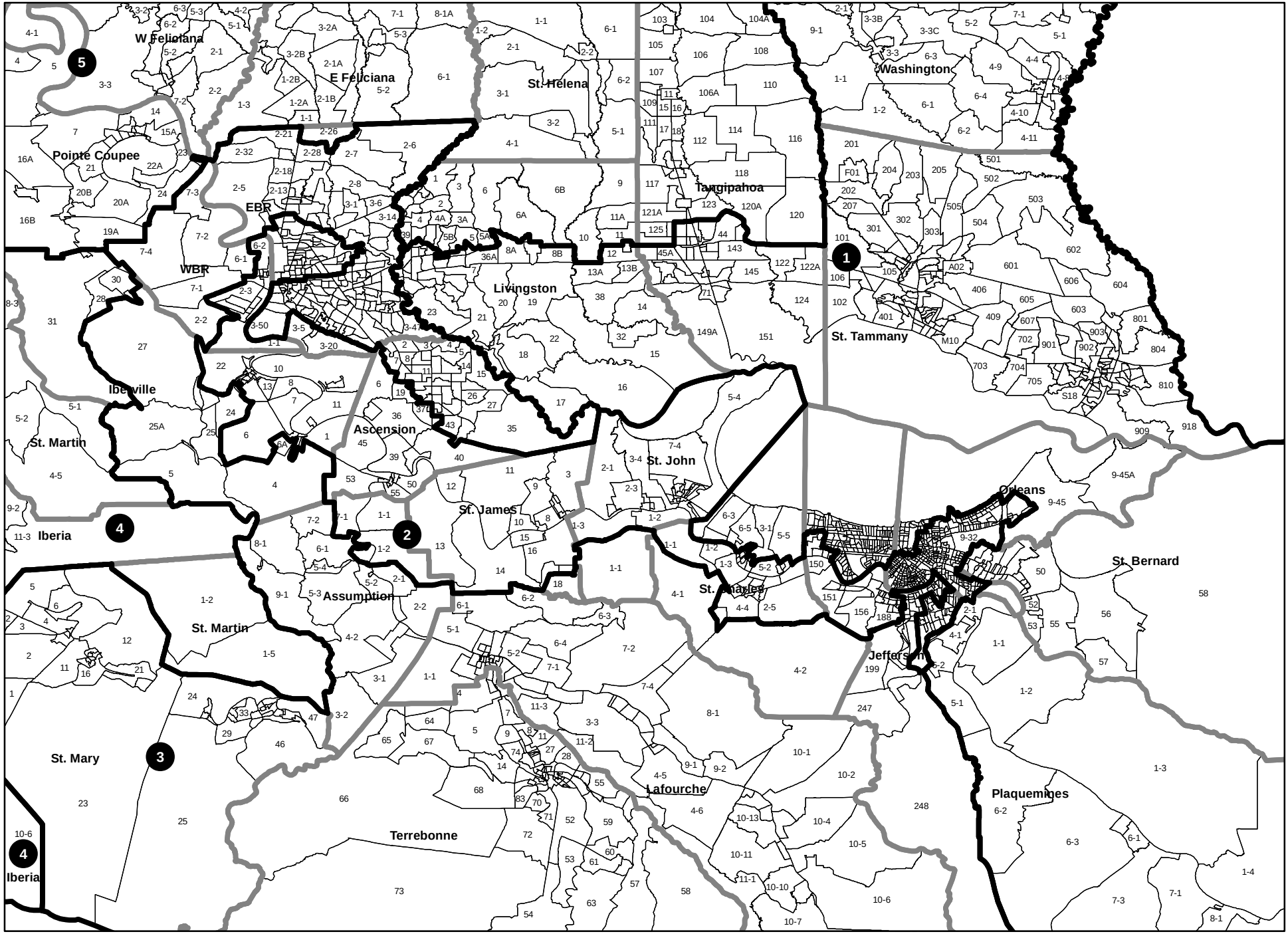

Differing Assignments

DB: LA 2010 12 - CENSUS
Plan Type: Congress (6 district)

Plan: HFAHB39 474 343

	HFAHB39 474 343	HB 39 Engrossed (Richard)
East Baton Rouge		
Precinct 1-37	2	3
Precinct 1-38	2	3
Precinct 1-70	2	3
Precinct 1-91	2	3
Precinct 1-101	2	3
Precinct 2-11	2	3
Precinct 2-22	2	3
Precinct 2-26	5	3
Precinct 2-27	2	3
Precinct 3-8	2	3
Evangeline		
Precinct 1010	4	5
Precinct 1011	4	5
Precinct 1030	4	5
Precinct 1031	4	5
Precinct 1040	4	5
Precinct 1041	4	5
Precinct 1050	4	5
Precinct 1060	4	5
Precinct 1080	4	5
Precinct 1081	4	5
Precinct 1090	4	5
Precinct 1091	4	5
Precinct 1100	4	5
Precinct 1101	4	5
Precinct 1110	4	5
Precinct 1120	4	5
Precinct 1150	4	5
Precinct 1160	4	5
Precinct 1161	4	5
Precinct 1162	4	5
Precinct 1170	4	5
Precinct 1171	4	5
Precinct 2010	4	5
Precinct 2020	4	5
Precinct 2030	4	5
Precinct 2040	4	5
Precinct 3020	4	5
Precinct 3030	4	5
Precinct 3031	4	5
Precinct 3032	4	5
Precinct 3050	4	5
Precinct 3051	4	5
Precinct 3052	4	5

	HFAHB39 474 343	HB 39 Engrossed (Richard)
Precinct 3060	4	5
Precinct 3070	4	5
Precinct 3071	4	5
Franklin		
Precinct 21	5	6
Precinct 27	6	5
Jefferson		
Precinct 225	3	2
Precinct 226	3	2
Precinct 6-G	3	2
Precinct 7-G	3	2
Precinct 9-G	3	2
Precinct 10-G	3	2
Precinct 11-G	3	2
Livingston		
Precinct 1	5	1
Precinct 1A	5	1
Precinct 1B	5	1
Precinct 1C	5	1
Precinct 1D	5	1
Precinct 2	5	1
Precinct 2A	5	1
Precinct 3	5	1
Precinct 3A	5	1
Precinct 4	5	1
Precinct 4A	5	1
Precinct 5	5	3
Precinct 5A	5	1
Precinct 5B	5	3
Precinct 6	5	1
Precinct 6A	5	1
Precinct 6B	5	1
Precinct 7	1	3
Precinct 7A	1	3
Precinct 7B	1	3
Precinct 9	5	1
Precinct 10	5	1
Precinct 11	5	1
Precinct 11A	5	1
Precinct 23B	1	3
Precinct 24	1	3
Precinct 24A	1	3
Precinct 24B	1	3
Precinct 24C	1	3
Precinct 24D	1	3
Precinct 25	1	3

Differing Assignments

Plan: HFAHB39 474 343

	HFAHB39 474 343	HB 39 Engrossed (Richard)
Precinct 26	1	3
Precinct 26A	1	3
Precinct 26B	1	3
Precinct 26C	1	3
Precinct 27	1	3
Precinct 28A	1	3
Precinct 28B	1	3
Precinct 35A	1	3
Precinct 36	1	3
Precinct 39	5	3
Precinct 39A	5	3
Precinct 40	5	3
Precinct 40A	5	3
Precinct 41	1	3
Orleans		
Precinct 3-19	1	2
Precinct 3-20	1	2
Precinct 4-6	1	2
Precinct 4-7	1	2
Precinct 4-8	1	2
Precinct 5-11	1	2
Precinct 5-12	1	2
Precinct 5-13	1	2
Precinct 5-15	1	2
Precinct 6-9	1	2
Precinct 7-37	2	1
Precinct 8-28	2	1
Precinct 8-30	2	1
Precinct 9-32	2	1
St. Charles		
Precinct 4-1	3	2
Precinct 4-2	3	2
St. James		
Precinct 18	3	2
St. John the Baptist		
Precinct 1-1	3	2
St. Landry		
Precinct 1-3	4	5
Precinct 1-3A	4	5
Precinct 1-24	4	5
Precinct 2-1	4	5
Precinct 2-2	4	5
Precinct 2-3	4	5
Precinct 2-4	4	5
Precinct 2-5	4	5
Precinct 2-6	4	5

	HFAHB39 474 343	HB 39 Engrossed (Richard)
Precinct 2-7	4	5
Precinct 2-8	4	5
Precinct 2-9	4	5
Precinct 3-2	4	5
Precinct 6-1	4	5
Precinct 6-2	4	5
Precinct 6-3	4	5
Precinct 6-4	4	5
Precinct 6-5	4	5
Precinct 6-6	4	5
Precinct 6-7	4	5
Precinct 6-8	4	5
Precinct 6-9	4	5
Precinct 6-10	4	5
Precinct 6-11	4	5
Precinct 6-11A	4	5
Precinct 6-13	4	5
Precinct 6-14	4	5
Precinct 6-15	4	5
Precinct 6-16	4	5
Precinct 6-16A	4	5
St. Mary		
Precinct 1	3	4
Precinct 2	3	4
Precinct 3	3	4
Precinct 4	3	4
Precinct 5	3	4
Precinct 6	3	4
Precinct 7	3	4
Precinct 8	3	4
Precinct 9	3	4
Precinct 10	3	4
Precinct 11	3	4
Precinct 12	3	4
Precinct 13	3	4
Precinct 14	3	4
Precinct 15	3	4
Precinct 16	3	4
Precinct 17	3	4
Precinct 18	3	4
Precinct 19	3	4
Precinct 20	3	4
Precinct 21	3	4
Precinct 22	3	4
Precinct 23	3	4

Differing Assignments

DB: LA 2010 12 - CENSUS
Plan Type: Congress (6 district)

Plan: HFAHB39 474 343

	HFAHB39 474 343	HB 39 Engrossed (Richard)
Precinct 24	3	4
Precinct 25	3	4
Precinct 26	3	4
Precinct 27	3	4
Precinct 28	3	4
Precinct 29	3	4
Precinct 30	3	4
Precinct 31	3	4
Precinct 32	3	4
Precinct 33	3	4
Precinct 34	3	4
Precinct 35	3	4
Precinct 36	3	4
Precinct 37	3	4
Precinct 38	3	4
Precinct 39	3	4
Precinct 40	3	4
Precinct 41	3	4
Precinct 42	3	4
Precinct 43	3	4
Precinct 44	3	4
Precinct 45	3	4
Precinct 47	3	4
Tangipahoa		
Precinct 120B	1	5
Precinct 127	5	1
Precinct 133	5	1
West Baton Rouge		
Precinct 2-1A	2	3
Precinct 2-1B	2	3
Precinct 2-3	2	3
Precinct 3-1B	2	3
Precinct 3-2	2	3
Precinct 7-3	3	5

HFAHB39 474 343 -- Franklin Parish

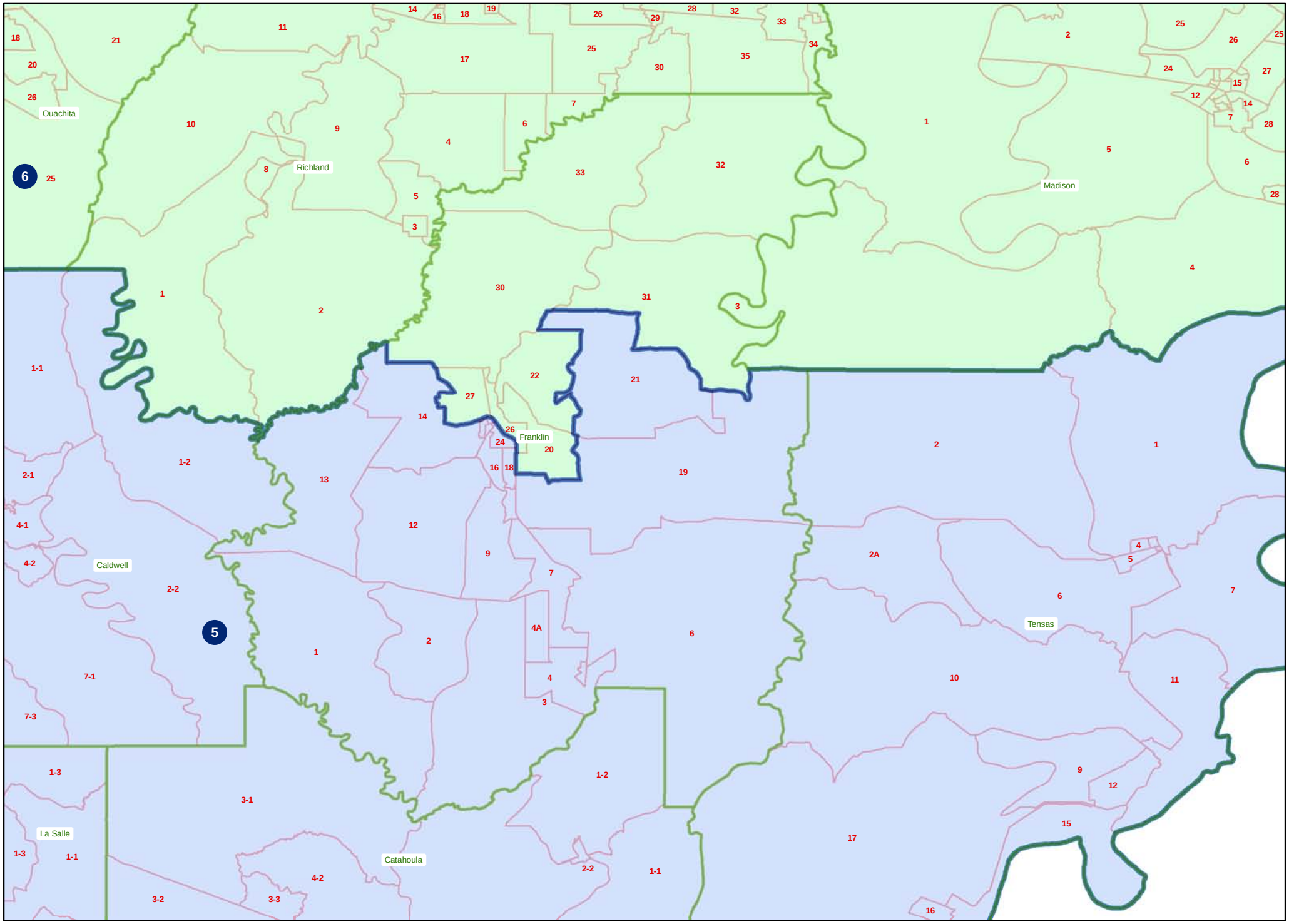

HFAHB39 474 343 -- Acadiana

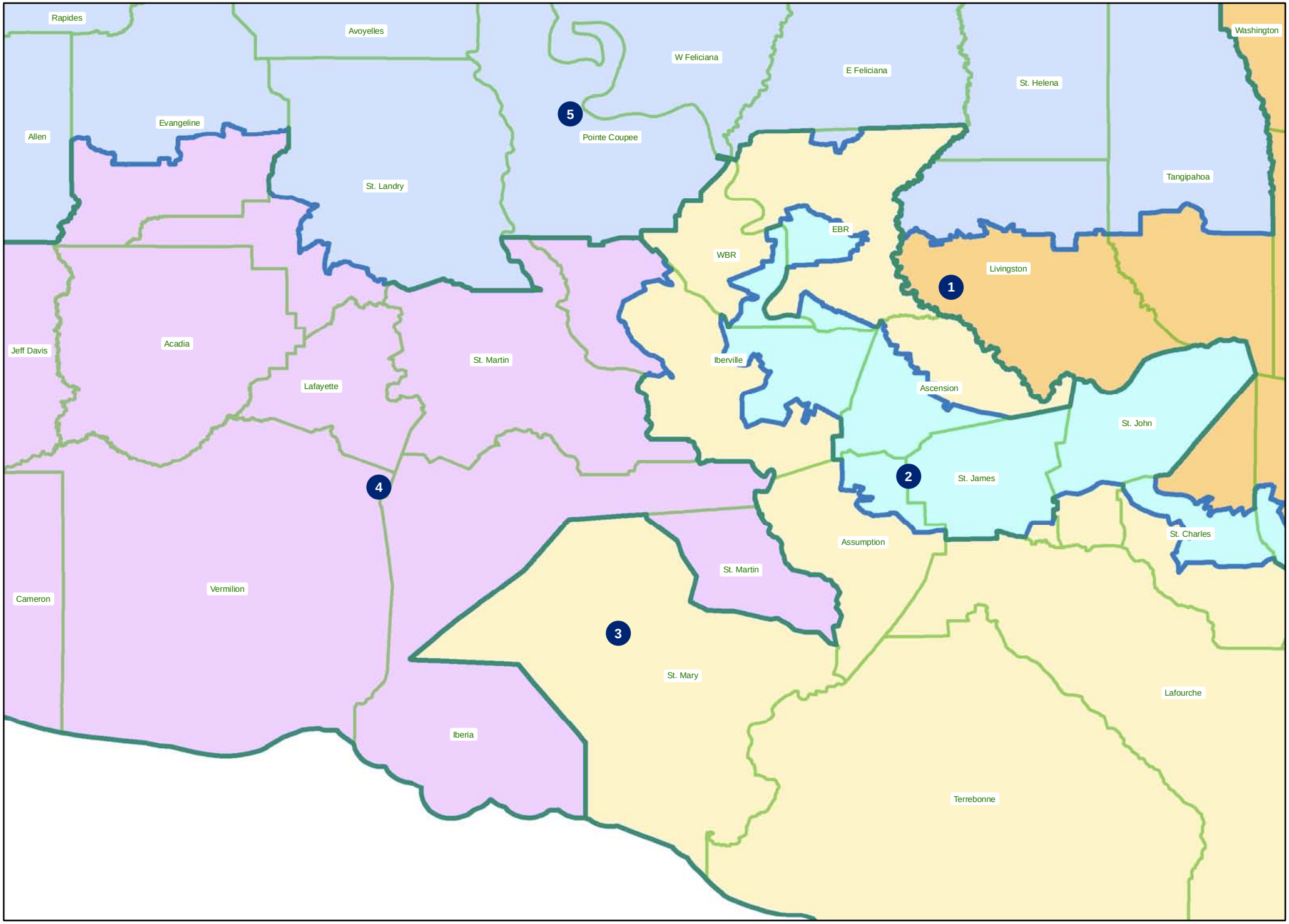
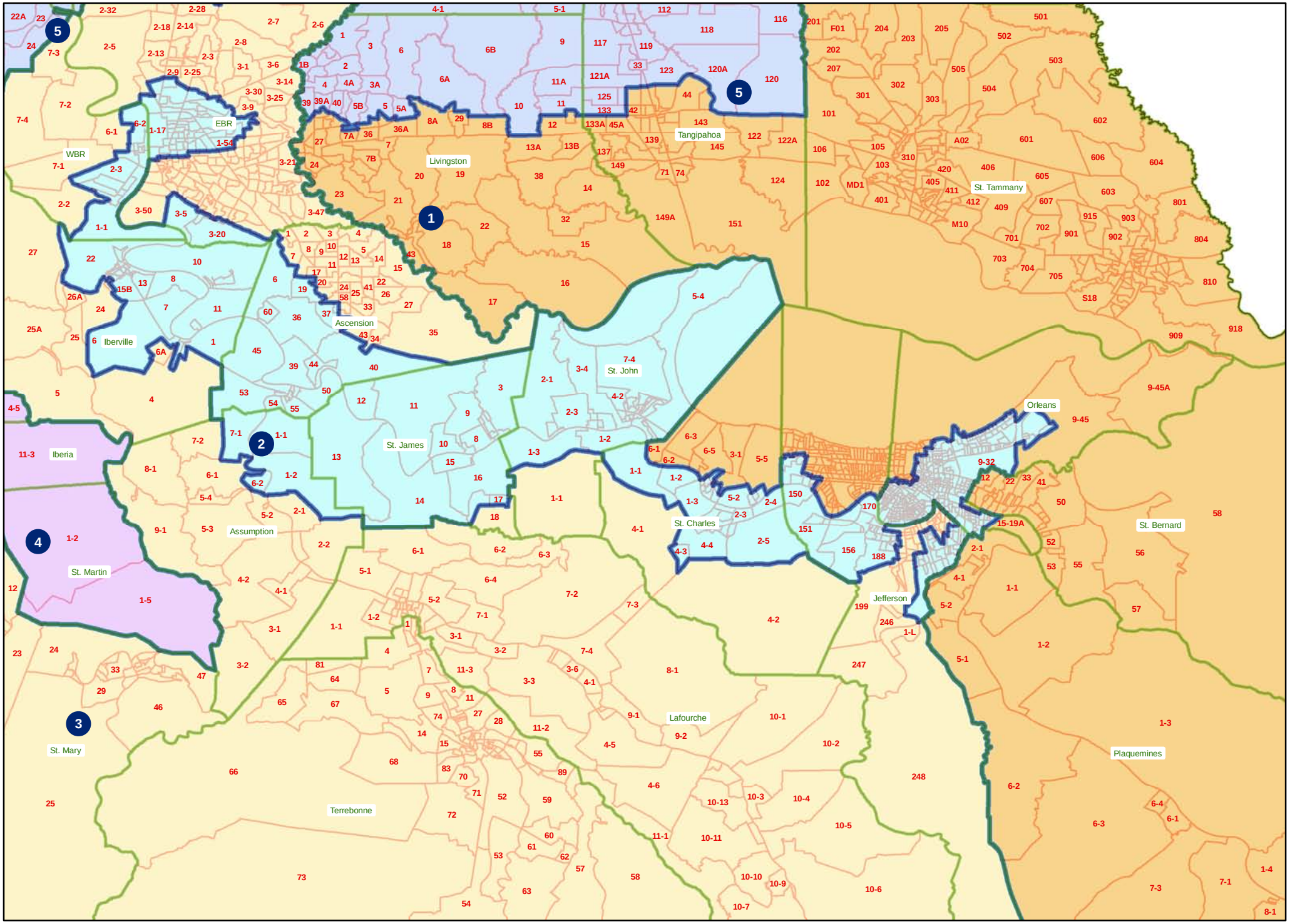
HFAHB39 474 343 -- Southeast