FOR OFFICE USE ONLY	

HOUSE FLOOR AMENDMENTS

Amendments proposed by Representative Michael Jackson to Engrossed House Bill No. 43 by Representative Cromer

AMENDMENT NO. 1

On page 1, delete lines 13 through 20 and delete pages 2 through 4 in their entirety and on page 5, delete lines 1 through 11 and insert the following:

"(1) District 1 is composed of Precincts 3-1 and 3-2 of Assumption Parish; Precincts 3-3, 3-4, 5-4, 5-5, 10-2, 10-3, 10-4, 10-6, 10-7, 13-1, 13-2, 13-3, 13-4, 14-1, 14-3 and 14-4 of Iberia Parish; Precincts 1, 2, 3, 4, 5, 7, 8, 9, 10, 11, 12, 13, 14, 15, 16, 17, 18, 19, 20, 21, 22, 23, 24, 25, 26, 27, 28, 29, 30, 31, 32, 33, 34, 35, 36, 37, 38, 39, 40, 41, 42, 43, 44, 45, 46, 51, 52, 53, 54, 55, 56, 57, 58, 59, 60, 61, 62, 63, 64, 65, 66, 67, 68, 69, 70, 71, 72, 73, 74, 75, 76, 77, 78, 79, 80, 81, 82, 83, 84, 85, 86, 87, 88, 89, 90, 91, 92, 93, 94, 95, 96, 97, 98, 99, 100, 101, 102, 103, 105, 106, 116, 117, 118, 119, 120, 121, 122, 123, 124, 125, 126, 127, 128, 129, 130, 132, 134, 136, 170, 171, 172, 174, 175, 176, 177, 178, 179A, 183, 185A, 192, 193, 194A, 194B, 198, 199, 202, 203, 210, 211, 226, 227, 228, 229, 230, 234, 246, 247, 248, 3-G, 5-G, 9-G, 10-G, 12-G, 1-GI, 1-H, 2-H, 3-H, 4-H, 5-H, 6-H, 7-H, 8-H, 9-H, 1-K, 2-K, 3-K, 4-K, 5-K, 6-K, 7-K, 8-K, 9-K, 10-K, 11-K, 12-K, 13-KA, 13-KB, 14-K, 15-K, 16-K, 17-K, 18-K, 19-K, 20-K, 25-K, 27-K, 28-K, 29-K, 30-K, 34-K, 35-K, 1-L, 1-W, 3-W, 4-W, 5-W, 6-W and 7-W of Jefferson Parish; Precincts 101, 102, 103, 106, 107, 108, 110 and 111 of Lafayette Parish; Lafourche Parish; Precincts 3-14, 3-19, 4-6, 4-7, 4-8, 4-9, 4-11, 4-14, 4-15, 4-17, 4-17A, 4-18, 4-20, 4-21, 4-22, 4-23, 5-11, 5-12, 5-13, 5-15, 5-16, 5-17, 5-18, 7-37A, 7-41, 7-42, 9-45, 9-45A, 13-8, 13-10, 13-12, 14-1, 14-2, 14-3, 14-4, 14-5, 14-6, 14-7, 14-8, 14-9, 14-10, 14-11, 14-12, 14-13A, 14-14, 14-15, 14-16, 14-17, 14-18A, 14-19, 14-21, 16-1, 16-1A, 16-2, 16-3, 16-4, 16-5, 16-6, 16-7, 16-8, 17-17, 17-18, 17-18A, 17-19 and 17-20 of Orleans Parish; Plaquemines Parish; St. Bernard Parish; Precincts 1-6, 3-1, 3-2, 3-3, 3-4, 3-5, 3-6, 4-2, 5-1, 5-2, 5-3, 5-4, 5-5, 6-1, 6-2, 6-3, 6-4, 6-5, 6-6, 6-7 and 6-8 of St. Charles Parish; Precinct 1-5 of St. Martin Parish; Precincts 1, 11, 23, 24, 25, 26, 27, 28, 29, 30, 31, 32, 33, 34, 35, 36, 37, 38, 39, 40, 41, 42, 43, 44, 45, 46 and 47 of St. Mary Parish; Precincts 704, 705, 908, 909, 910, 911, 917, 921, S18 and S22 of St. Tammany Parish; Terrebonne Parish; and Precincts 42B, 44, 45A, 49B-1, 49B-3, 50A, 50B, 51, 53, 54, 55, 56 and 57A of Vermilion Parish.

(2) District 2 is composed of Precincts 1-1, 1-2, 2-1, 2-2, 2-3, 4-1, 4-2, 5-1, 5-2, 5-3, 5-4, 6-1, 6-2, 7-1, 7-2, 8-1 and 9-1 of Assumption Parish; Precincts 1-1, 1-2, 1-3, 2-1, 2-2, 2-3, 3-1, 3-2, 4-1, 4-2, 4-3, 4-4, 5-1, 5-2, 5-3, 6-1, 6-2, 6-3, 6-4, 7-1, 7-2, 7-3, 7-4, 7-5, 8-1, 8-2, 8-4, 8-5, 9-1, 9-2, 9-3, 9-4, 9-5, 10-5, 11-1, 11-2, 11-3, 11-4, 11-5, 12-1, 12-2, 12-3 and 12-4 of Iberia Parish; Precincts 104, 107, 108, 115, 131, 133, 138, 150, 151, 152, 153, 154, 155, 156, 157A, 157B, 173, 179B, 180, 181, 182, 184, 185B, 187, 188, 189, 190, 191, 195, 196, 197A, 197B, 197C, 200, 201, 204, 205, 212A, 212B, 213A, 213B, 213C, 214A, 214B, 215, 216A, 216B, 217, 225, 231, 232A, 232B, 235, 236, 237, 238, 1-G, 2-G, 4-G, 6-G, 7-G, 8-G, 11-G, 13-G, 21-K, 22-K, 23-K, 24-K, 26-K, 31-K, 33-K and 2-W of Jefferson Parish; Precincts 1, 2, 4, 5, 6, 7, 11, 12, 13, 14, 15, 16, 17, 18, 19, 20, 21, 22, 23, 24, 50, 51, 52, 53, 54, 55, 56, 57, 58, 59, 60, 61, 62, 63, 64, 68, 99 and 100 of Lafayette Parish; Precincts 1-1, 1-2, 1-5, 1-6, 2-1, 2-2, 2-3, 2-4, 2-6, 2-6A, 2-7, 3-1, 3-3, 3-5, 3-8, 3-9, 3-12, 3-15, 3-18, 3-20, 4-2, 4-3, 4-4, 4-5, 5-1, 5-2, 5-3, 5-4, 5-5, 5-7, 5-8, 5-9, 5-10, 6-1, 6-2, 6-4, 6-6, 6-7, 6-8, 6-9, 7-1, 7-2, 7-4, 7-5, 7-6, 7-7, 7-8, 7-9A, 7-10, 7-11, 7-12,

CODING: Words in ~~struck through~~ type are deletions from existing law; words underscored are additions.

7-13, 7-14, 7-15, 7-16, 7-17, 7-18, 7-19, 7-20, 7-21, 7-23, 7-24, 7-25, 7-25A, 7-26, 7-27, 7-27B, 7-28, 7-28A, 7-29, 7-30, 7-32, 7-33, 7-34, 7-35, 7-37, 7-40, 8-1, 8-2, 8-4, 8-6, 8-7, 8-8, 8-9, 8-12, 8-13, 8-14, 8-15, 8-19, 8-20, 8-21, 8-22, 8-23, 8-24, 8-25, 8-26, 8-27, 8-28, 8-30, 9-1, 9-3, 9-3A, 9-4, 9-5, 9-5A, 9-6B, 9-6C, 9-6D, 9-6E, 9-6F, 9-7, 9-8, 9-8A, 9-9, 9-10, 9-11, 9-12, 9-13, 9-14, 9-15, 9-16, 9-17, 9-19, 9-21, 9-23, 9-25, 9-26, 9-28, 9-28C, 9-28E, 9-29, 9-30, 9-30A, 9-31, 9-31A, 9-31B, 9-31D, 9-32, 9-33, 9-34A, 9-35, 9-35A, 9-36, 9-36B, 9-37, 9-38, 9-38A, 9-39, 9-39B, 9-40, 9-40A, 9-40C, 9-41, 9-41A, 9-41B, 9-41C, 9-41D, 9-42, 9-42C, 9-43A, 9-43B, 9-43C, 9-43E, 9-43F, 9-43G, 9-43H, 9-43I, 9-43J, 9-43K, 9-43L, 9-43M, 9-43N, 9-44, 9-44A, 9-44B, 9-44D, 9-44E, 9-44F, 9-44G, 9-44I, 9-44J, 9-44L, 9-44M, 9-44N, 9-44O, 9-44P, 9-44Q, 10-3, 10-6, 10-7, 10-8, 10-9, 10-11, 10-12, 10-13, 10-14, 11-2, 11-3, 11-4, 11-5, 11-8, 11-9, 11-10, 11-11, 11-12, 11-13, 11-14, 11-17, 12-1, 12-2, 12-3, 12-4, 12-5, 12-6, 12-7, 12-8, 12-9, 12-10, 12-11, 12-12, 12-13, 12-14, 12-16, 12-17, 12-19, 13-1, 13-2, 13-3, 13-4, 13-5, 13-6, 13-7, 13-9, 13-11, 13-13, 13-14, 13-15, 13-16, 14-20, 14-23, 14-24A, 14-25, 14-26, 15-1, 15-2, 15-3, 15-5, 15-6, 15-8, 15-9, 15-10, 15-11, 15-12, 15-12A, 15-13, 15-13A, 15-13B, 15-14, 15-14A, 15-14B, 15-14C, 15-14D, 15-14E, 15-14F, 15-14G, 15-15, 15-15A, 15-15B, 15-16, 15-17, 15-17A, 15-17B, 15-18, 15-18A, 15-18B, 15-18C, 15-18D, 15-18E, 15-18F, 15-19, 15-19A, 15-19B, 15-19C, 16-9, 17-1, 17-2, 17-3, 17-4, 17-5, 17-6, 17-7, 17-8, 17-9, 17-10, 17-11, 17-12, 17-13, 17-13A, 17-14, 17-15 and 17-16 of Orleans Parish; Precincts 1-1, 1-2, 1-3, 1-5, 2-1, 2-2, 2-3, 2-4, 2-5, 4-1, 4-3, 4-4, 7-1, 7-2, 7-3 and 7-4 of St. Charles Parish; St. James Parish; St. John the Baptist Parish; Precincts 1-1, 1-2, 1-2A, 1-3, 1-3A, 1-4, 1-4A, 1-5, 1-7, 1-8, 1-9, 1-10, 1-11, 1-12, 1-13, 1-14, 1-15, 1-15A, 1-16, 1-17, 1-18, 1-19, 1-20, 1-21, 1-22, 1-23, 1-24, 1-25, 1-28, 1-28A, 1-29, 2-1, 2-4, 2-5, 2-7, 2-9, 3-2, 3-3, 3-4, 3-6, 5-3, 6-1, 6-3, 6-5, 6-6, 6-8, 6-10, 6-11, 6-11A, 6-15, 6-16 and 6-16A of St. Landry Parish; Precincts 1-1, 1-2, 1-3, 1-4, 1-7, 2-1, 2-2, 2-3, 2-4, 3-1, 3-1A, 3-1B, 3-2, 3-3, 3-4, 3-4A, 3-5, 3-6, 3-9, 4-1, 4-1A, 4-2, 4-3, 4-4A, 4-5, 4-6, 6-1, 6-2, 6-2A, 6-3, 6-3A, 6-3B, 6-4, 7-1, 7-1A, 7-2A, 7-3, 7-4, 7-4A, 8-4A, 9-1, 9-2 and 9-5 of St. Martin Parish; and Precincts 2, 3, 4, 5, 6, 7, 8, 9, 10, 12, 13, 14, 15, 16, 17, 18, 19, 20, 21 and 22 of St. Mary Parish.

(3) District 3 is composed of Acadia Parish; Allen Parish; Beauregard Parish; Calcasieu Parish; Cameron Parish; Evangeline Parish; Jefferson Davis Parish; Precincts 3, 8, 9, 10, 25, 26, 27, 28A, 28B, 29, 30A, 31, 32, 33, 34, 35, 36, 37, 38, 39, 40, 41, 42, 43, 44, 45, 46, 47, 48, 49, 65, 66, 67, 69, 70, 71, 72, 73, 74, 75, 76, 77, 78, 79, 80, 81, 82, 83, 84, 85, 86, 87, 88, 89, 90, 91, 92, 93, 94, 95, 96, 97A, 97B, 98, 104, 105 and 109 of Lafayette Parish; Precincts 1-1, 1-3, 1-3A, 1-4, 1-4A, 1-4B, 1-5, 1-5A, 1-8, 1-9, 1-9A, 1-10, 1-10A, 1-10B, 1-13, 1-14, 2-9, 3-1, 3-2, 3-3, 3-4, 3-5, 3-6, 3-7, 3-8, 3-9, 3-10, 4-1, 4-2, 4-3, 4-4, 4-5, 4-6, 4-7, 4-8 and 4-9 of Natchitoches Parish; Precincts C23, C30, C31, C32, C33, C34, C35, C36, C37, C41, C42, S2, S7, S8, S9, S10, S11, S13, S21, S22, S23, S24, S25, S26, S27, S28 and S29 of Rapides Parish; Sabine Parish; Precincts 1-6, 1-26, 1-26A, 2-2, 2-3, 2-6, 2-8, 3-1, 3-5, 4-3, 4-5, 4-7, 4-12, 4-12A, 4-13, 5-1, 5-2, 5-4, 5-5, 5-6, 5-8, 6-2, 6-4, 6-7, 6-9, 6-13 and 6-14 of St. Landry Parish; Precincts 4-4, 5-1, 5-2, 5-3, 5-4, 8-1, 8-3, 8-4, 9-3 and 9-4 of St. Martin Parish; Precincts 1, 2, 3, 5A, 5B, 6, 7A, 7B, 8, 9, 10A, 11, 12, 14, 15, 16, 18, 19A, 19B, 20A-1, 20A-2, 20B-1, 21, 23, 24, 25, 26, 27A-2, 28, 29, 32B, 34, 35, 36A-1, 37, 38, 39, 40, 41, 42A, 46A, 46B-1, 46B-2, 46B-3 and 57B of Vermilion Parish; and Vernon Parish.

(4) District 4 is composed of Bienville Parish; Bossier Parish; Caddo Parish; Precincts 2-1, 2-2, 3-1, 3-2, 3-3, 4-1, 4-2, 4-3, 5-1, 5-2, 5-3, 6-1, 6-2, 6-3, 7-1, 7-2 and 7-3 of Caldwell Parish; Precincts 3-1, 3-2, 3-4, 4-4, 5-1, 5-2, 6-1 and 6-2 of Catahoula Parish; Claiborne Parish; De Soto Parish; Precincts 1, 2, 3, 4A, 9, 12 and 13 of Franklin Parish; Precincts 1-1, 1-2, 1-3, 2-1, 2-2, 2-3, 4-1, 4-2, 5-1, 5-2, 6-1, 6-2, 6-3, 7-1, 7-2, 7-3, 7-4, 8-1, 8-2 and 8-3 of Grant Parish; Jackson Parish; La Salle Parish; Lincoln Parish; Precincts 23, 27, 35, 40, 41, 42, 43, 44, 45, 47, 48 and 49 of Morehouse Parish; Precincts 1-1A, 1-2, 1-6, 1-7, 1-11, 1-12, 2-1, 2-2, 2-3, 2-4, 2-5, 2-6, 2-7, 2-7A and 2-8 of Natchitoches Parish; Precincts 1, 2, 4, 6, 7, 32, 33, 36, 37, 38, 40, 41, 42, 43, 44, 44A, 45, 46, 48, 49, 50, 51, 52, 53, 54, 55, 56, 57, 58, 61, 64, 71, 75, 77 and 78 of Ouachita Parish; Precincts N12, N15, N16, N17, N18, N19,

CODING: Words in ~~struck through~~ type are deletions from existing law; words underscored are additions.

N20, N22, N23, N24, N25 and N26 of Rapides Parish; Red River Parish; Union Parish; Webster Parish; Precincts 3, 4, 5, 6, 7, 8, 9, 11, 12, 13, 14, 15, 16 and 18 of West Carroll Parish; and Winn Parish.

(5) District 5 is composed of Precincts 28, 30, 31, 32, 36, 37, 39, 40, 42, 44, 45, 47, 48, 49, 50, 51, 52, 53, 54, 55, 56, 57 and 58 of Ascension Parish; Avoyelles Parish; Precincts 1-1 and 1-2 of Caldwell Parish; Precincts 1-1, 1-2, 1-3, 1-4, 2-1, 2-2, 2-5, 3-3, 4-1, 4-2, 6-3, 6-5, 7-1, 7-3, 7-5, 8-1, 8-2, 9-1, 9-2, 9-3 and 9-4 of Catahoula Parish; Concordia Parish; Precincts 1-1, 1-2, 1-3, 1-4, 1-5, 1-6, 1-9, 1-10, 1-13, 1-14, 1-15, 1-16, 1-17, 1-18, 1-19, 1-21, 1-22, 1-23, 1-24, 1-25, 1-26, 1-27, 1-28, 1-29, 1-30, 1-31, 1-32, 1-36, 1-37, 1-38, 1-45, 1-46, 1-50, 1-51, 1-54, 1-55, 1-57, 1-58, 1-60, 1-61, 1-62, 1-63, 1-67, 1-68, 1-70, 1-71, 1-77, 1-78, 1-81, 1-82, 1-83, 1-84, 1-85, 1-86, 1-87, 1-88, 1-90, 1-91, 1-92, 1-93, 1-94, 1-95, 1-97, 1-100, 1-101, 1-102, 1-104, 2-1, 2-2, 2-3, 2-4, 2-5, 2-6, 2-7, 2-8, 2-9, 2-10, 2-11, 2-12, 2-13, 2-14, 2-15, 2-16, 2-17, 2-18, 2-19, 2-20, 2-21, 2-22, 2-23, 2-24, 2-25, 2-26, 2-27, 2-28, 2-29, 2-30, 2-31, 2-32, 3-5, 3-8, 3-12, 3-20, 3-21, 3-24, 3-27, 3-32, 3-42, 3-44, 3-50 and 3-54 of East Baton Rouge Parish; East Carroll Parish; East Feliciana Parish; Precincts 4, 4B, 6, 7, 14, 16, 18, 19, 20, 21, 22, 24, 25, 26, 27, 27A, 28A, 30, 31, 32 and 33 of Franklin Parish; Precincts 3-1, 3-2 and 3-3 of Grant Parish; Iberville Parish; Madison Parish; Precincts 1, 2, 3, 4, 5, 6, 7, 8, 9, 10, 12, 13, 14, 15, 16, 17, 18, 20, 21, 22, 24, 25, 26, 28, 29, 30, 31, 33, 34, 36, 37, 38, 39, 50, 51, 52, 53, 54 and 55 of Morehouse Parish; Precincts 3, 5, 8, 9, 9A, 10, 11, 12, 13, 14, 15, 16, 17, 18, 19, 20, 21, 22, 23, 24, 25, 26, 27, 28, 29, 30, 31, 34, 35, 39, 47, 59, 60, 62, 63, 65, 66, 67, 68, 69, 70, 72, 73, 74, 76 and 79 of Ouachita Parish; Pointe Coupee Parish; Precincts C1, C2, C3, C4, C5, C6, C7, C8, C9, C10, C11, C13, C14, C15, C17, C18, C19, C20, C21, C22, C24, C25, C26, C27, C28, C38, C39, C40, N1, N2, N3, N4, N5, N6, N7, N8, N9, N10, N11, N13, N14, N21, N27, N28, N29, S1, S4, S5, S6, S14, S15, S16, S17, S18, S19 and S20 of Rapides Parish; Richland Parish; St. Helena Parish; Precincts 4-2, 4-4, 4-6, 4-8, 4-9, 4-10 and 4-11 of St. Landry Parish; Precincts 1, 2, 6, 11, 15, 16, 17, 18, 26, 27A, 101, 103, 105, 106B, 107, 109, 109A, 111 and 111A of Tangipahoa Parish; Tensas Parish; West Baton Rouge Parish; Precincts 1, 2 and 10 of West Carroll Parish; and West Feliciana Parish.

(6) District 6 is composed of Precincts 1, 2, 3, 4, 5, 6, 7, 8, 9, 10, 11, 12, 13, 14, 15, 16, 17, 18, 19, 20, 21, 22, 23, 24, 25, 26, 27, 33, 34, 35, 41, 43, 60 and 61 of Ascension Parish; Precincts 1-7, 1-8, 1-12, 1-33, 1-34, 1-35, 1-39, 1-40, 1-41, 1-42, 1-43, 1-44, 1-47, 1-48, 1-49, 1-52, 1-53, 1-56, 1-59, 1-64, 1-65, 1-66, 1-69, 1-72, 1-73, 1-74, 1-75, 1-80, 1-89, 1-98, 1-99, 1-103, 1-105, 1-107, 3-1, 3-2, 3-3, 3-4, 3-6, 3-7, 3-9, 3-10, 3-11, 3-13, 3-14, 3-15, 3-16, 3-17, 3-18, 3-19, 3-22, 3-23, 3-25, 3-26, 3-28, 3-29, 3-30, 3-31, 3-33, 3-34, 3-35, 3-36, 3-37, 3-38, 3-39, 3-40, 3-41, 3-43, 3-45, 3-46, 3-47, 3-48, 3-49, 3-51, 3-52, 3-53 and 3-55 of East Baton Rouge Parish; Livingston Parish; Precincts 101, 102, 103, 104, 105, 106, 107, 201, 202, 203, 204, 205, 206, 207, 301, 302, 303, 304, 305, 306, 307, 308, 309, 310, 311, 312, 313, 401, 402, 403, 404, 405, 406, 407, 408, 409, 410, 411, 412, 413, 414, 415, 416, 417, 418, 419, 420, 421, 422, 423, 424, 426, 427, 501, 502, 503, 504, 505, 601, 602, 603, 604, 605, 606, 607, 701, 702, 703, 706, 801, 802, 803, 804, 805, 806, 807, 808, 809, 810, 811, 812, 813, 814, 815, 816, 817, 901, 902, 903, 904, 905, 906, 907, 912, 913, 914, 915, 916, 918, A01, A02, A03, A04, C01, C02, C03, C04, C05, C06, C07, C08, C09, C10, C11, F01, M01, M02, M03, M04, M05, M06, M07, M08, M09, M10, MD1, P01, S01, S02, S03, S04, S05, S06, S07, S08, S09, S10, S11, S12, S13, S15, S16, S17, S19, S21, S23, S24 and S25 of St. Tammany Parish; Precincts 27, 28, 28A, 33, 40, 40A, 41, 42, 42A, 43, 44, 45, 45A, 46, 47, 48, 49, 70, 70A, 71, 72, 72A, 73, 74, 102, 104, 104A, 106, 106A, 108, 110, 112, 114, 115B, 116, 117, 118, 119, 120, 120A, 120B, 121, 121A, 121B, 122, 122A, 123, 124, 125, 127, 127A, 129, 129A, 133, 133A, 137, 137A, 137B, 137C, 137D, 139, 141, 141A, 143, 145, 149, 149A and 151 of Tangipahoa Parish; and Washington Parish."

CODING: Words in ~~struck through~~ type are deletions from existing law; words underscored are additions.

Plan Statistics

Districts:	# of Members	Actual Population	Ideal Population	Absolute Deviation	Relative Deviation
District 1	1	755,565	755,562	3	0.000%
District 2	1	755,532	755,562	-30	-0.004%
District 3	1	755,616	755,562	54	0.007%
District 4	1	755,509	755,562	-53	-0.007%
District 5	1	755,638	755,562	76	0.010%
District 6	1	755,512	755,562	-50	-0.007%
Grand Total:	6	4,533,372	4,533,372		

Ideal Population Per Member:	755562		
Number of Districts for Plan Type:	6		
Range of District Populations:	755,509	to	755,638
Absolute Mean Deviation:	22		
Absolute Range:	-53	to	76
Absolute Overall Range:	129		
Relative Mean Deviation:	0.01%		
Relative Range:	-0.01%	to	0.01%
Relative Overall Range:	0.02%		

Ideal - Actual:	***0***
Remainder:	***0***
Unassigned Population:	***0***

Splits

	Total Population	Total White	Total Black	Total Asian	Total American Indian	Total Hispanic	VAP Total	VAP White	VAP Black	VAP Asian	VAP American Indian	VAP Hispanic Total	Reg Total Jan 2011	Reg White Jan 2011	Reg Black Jan 2011	Reg Other Jan 2011
District 1																
*Assumption	3,095	2,759	142	31	69	158	2,317	2,098	89	23	48	97	1,666	1,587	28	51
*Iberia	19,530	15,486	2,581	819	185	844	14,477	11,709	1,739	542	139	603	11,369	9,760	1,217	392
*Jefferson	299,765	229,971	40,430	11,805	2,511	40,520	238,153	187,543	28,434	8,986	1,874	30,558	176,402	144,712	16,006	15,684
*Lafayette	18,451	16,236	1,623	285	131	488	12,934	11,495	1,058	179	88	322	10,953	9,703	828	422
Lafourche	96,318	76,445	13,363	855	3,457	3,647	72,652	59,362	8,945	612	2,187	2,503	53,711	45,827	6,316	1,568
*Orleans	56,606	46,948	6,233	1,990	310	3,711	47,569	39,799	4,955	1,663	245	3,030	36,417	29,686	3,411	3,320
Plaquemines	23,042	16,246	4,951	844	556	1,067	16,713	12,086	3,367	583	396	649	14,534	10,541	3,075	918
St. Bernard	35,897	26,579	6,705	873	522	3,309	26,720	20,490	4,338	640	370	2,398	23,358	19,332	2,829	1,197
*St. Charles	28,203	20,244	6,824	364	184	1,732	20,495	15,072	4,630	226	139	1,183	16,685	12,497	3,357	831
*St. Martin	1,228	1,190	10	8	15	12	982	960	4	6	9	6	811	794	0	17
*St. Mary	35,414	24,340	8,067	914	614	2,560	26,408	18,716	5,550	666	433	1,791	15,425	11,739	2,974	712
*St. Tammany	14,175	11,773	1,647	407	148	597	11,457	9,748	1,155	292	116	449	8,291	7,081	662	548
Terrebonne	111,860	78,591	22,072	1,333	7,375	4,421	82,737	60,621	14,647	986	4,725	3,084	59,299	45,337	10,268	3,694
*Vermilion	11,981	10,691	871	176	122	244	8,646	7,803	548	129	77	171	6,970	6,376	455	139
District 1	755,565	577,499	115,519	20,704	16,199	63,310	582,260	457,502	79,459	15,533	10,846	46,844	435,891	354,972	51,426	29,493
	100.000%	76.433%	15.289%	2.740%	2.144%	8.379%	100.000%	78.573%	13.647%	2.668%	1.863%	8.045%	74.862%	81.436%	11.798%	6.766%
District 2																
*Assumption	20,326	12,876	7,108	37	121	340	15,348	10,098	5,010	28	77	266	13,122	8,506	4,558	58
*Iberia	53,710	30,065	21,510	1,107	243	1,455	38,921	23,428	14,015	766	168	1,006	33,770	20,256	12,700	814
*Jefferson	132,787	42,144	76,569	6,838	891	13,182	97,002	33,730	52,868	5,124	615	9,666	75,675	24,415	44,127	7,133
*Lafayette	62,651	25,651	35,552	319	334	1,704	46,218	20,749	24,396	233	248	1,240	38,804	16,595	20,870	1,339
*Orleans	287,223	66,480	204,214	8,961	1,386	14,340	223,045	59,881	149,739	7,177	1,154	11,650	175,355	40,750	122,237	12,368
*St. Charles	24,577	16,296	7,571	211	187	916	18,077	12,373	5,238	131	124	611	15,020	10,416	4,097	507
St. James	22,102	10,615	11,290	43	52	256	16,401	8,231	8,039	26	41	165	14,703	7,249	7,260	194
St. John the Baptist	45,924	19,501	24,944	414	237	2,175	33,568	15,408	17,127	290	164	1,512	27,785	12,466	14,265	1,054
*St. Landry	53,588	23,379	29,119	272	267	794	38,849	18,165	19,896	191	186	526	37,072	16,582	19,777	713
*St. Martin	33,408	18,772	13,880	261	201	565	24,488	14,568	9,426	170	130	367	21,784	12,668	8,477	639
*St. Mary	19,236	8,066	10,223	144	655	360	14,338	6,475	7,247	107	404	266	16,420	8,333	7,553	534
District 2	755,532	273,845	441,980	18,607	4,574	36,087	566,255	223,106	313,001	14,243	3,311	27,275	469,510	178,236	265,921	25,353
	100.000%	36.245%	58.499%	2.463%	0.605%	4.776%	100.000%	39.400%	55.276%	2.515%	0.585%	4.817%	82.915%	37.962%	56.638%	5.400%
District 3																
Acadia	61,773	49,127	11,645	196	313	1,060	44,910	36,554	7,668	131	213	718	37,256	30,346	6,441	469
Allen	25,764	18,435	6,192	220	749	342	19,870	14,288	4,828	154	495	211	13,110	10,190	2,397	523
Beauregard	35,654	29,321	5,016	353	652	1,003	26,359	21,902	3,569	239	460	614	19,924	16,703	2,304	917
Calcasieu	192,768	136,514	49,825	2,550	1,626	4,945	143,756	105,077	34,139	1,846	1,187	3,280	117,844	86,021	27,975	3,848

Splits

	Total Population	Total White	Total Black	Total Asian	Total American Indian	Total Hispanic	VAP Total	VAP White	VAP Black	VAP Asian	VAP American Indian	VAP Hispanic Total	Reg Total Jan 2011	Reg White Jan 2011	Reg Black Jan 2011	Reg Other Jan 2011
District 3																
Cameron	6,839	6,546	135	10	60	154	5,183	5,011	74	9	38	93	5,536	5,272	188	76
Evangeline	33,984	23,439	9,862	139	161	776	24,817	17,619	6,661	97	117	618	21,407	15,267	5,973	167
Jefferson Davis	31,594	25,125	5,836	98	275	538	23,196	18,871	3,891	66	180	365	19,337	15,808	3,132	397
*Lafayette	140,476	111,819	21,737	3,287	825	6,405	108,163	88,322	14,749	2,472	615	4,630	81,367	69,334	8,457	3,576
*Natchitoches	27,018	13,221	12,911	103	481	499	20,363	10,614	9,071	79	363	361	15,071	7,795	6,628	648
*Rapides	33,713	28,067	3,301	834	675	1,548	25,486	21,561	2,276	595	512	967	20,959	18,507	1,553	899
Sabine	24,233	17,155	4,234	84	2,636	820	18,311	13,544	2,835	63	1,796	579	13,837	10,811	2,032	994
*St. Landry	25,924	21,388	4,080	115	123	458	18,946	15,987	2,672	73	81	262	16,675	14,021	2,348	306
*St. Martin	17,524	14,351	2,507	209	134	494	12,919	10,792	1,660	140	88	362	11,254	9,404	1,409	441
*Vermilion	46,018	36,231	7,783	1,098	254	1,137	33,876	27,621	4,909	773	182	706	27,783	22,975	4,173	635
Vernon	52,334	39,614	8,313	1,426	1,177	3,775	37,822	29,416	5,349	1,026	848	2,378	21,620	17,881	2,495	1,244
District 3	755,616	570,353	153,377	10,722	10,141	23,954	563,977	437,179	104,351	7,763	7,175	16,144	442,980	350,335	77,505	15,140
	100.000%	75.482%	20.298%	1.419%	1.342%	3.170%	100.000%	77.517%	18.503%	1.376%	1.272%	2.863%	78.546%	79.086%	17.496%	3.418%
District 4																
Bienville	14,353	7,935	6,153	44	132	207	11,012	6,279	4,544	31	105	120	9,256	5,112	4,085	59
Bossier	116,979	84,430	25,606	2,516	1,139	7,026	86,945	64,692	17,413	1,836	837	4,505	60,834	46,663	11,491	2,680
Caddo	254,969	124,942	122,229	3,230	1,906	6,129	192,315	100,748	85,902	2,363	1,455	4,189	151,374	79,163	66,708	5,503
*Caldwell	8,783	7,012	1,648	30	48	198	6,704	5,368	1,242	23	39	123	5,397	4,556	790	51
*Catahoula	3,153	2,984	130	1	32	15	2,441	2,321	93	1	23	9	2,203	2,132	61	10
Claiborne	17,195	8,167	8,820	62	99	171	13,815	6,781	6,889	37	80	106	8,877	4,908	3,872	97
De Soto	26,656	15,456	10,600	54	331	661	20,006	12,055	7,495	42	273	442	16,396	9,663	6,191	542
*Franklin	3,626	3,279	302	8	26	29	2,747	2,488	226	5	21	20	2,416	2,200	199	17
*Grant	20,346	17,650	2,143	95	383	923	15,728	13,382	1,958	65	273	830	10,565	10,043	288	234
Jackson	16,274	11,084	4,947	67	83	209	12,570	8,681	3,724	39	65	136	9,846	6,879	2,805	162
La Salle	14,890	12,689	1,808	40	215	331	11,366	9,677	1,402	35	143	271	8,427	7,648	621	158
Lincoln	46,735	25,775	19,184	874	230	1,189	37,130	20,875	14,821	749	183	867	24,016	14,604	8,519	893
*Morehouse	6,706	5,685	920	43	25	91	5,203	4,452	681	30	21	50	4,808	3,989	726	93
*Natchitoches	12,548	8,273	3,867	94	168	236	9,603	6,612	2,700	72	114	148	7,911	5,386	2,250	275
*Ouachita	72,305	65,362	5,097	879	396	1,356	53,805	49,201	3,354	574	304	884	46,962	43,125	2,259	1,578
*Rapides	23,055	20,933	1,528	154	304	528	16,998	15,473	1,089	114	225	378	13,961	13,099	431	431
Red River	9,091	5,360	3,633	16	43	101	6,778	4,256	2,450	12	34	56	5,981	3,566	2,377	38
Union	22,721	15,682	6,242	49	115	943	17,493	12,568	4,439	31	91	544	14,964	10,863	3,709	392
Webster	41,207	26,469	14,044	180	316	670	31,497	20,907	10,110	120	241	411	23,913	16,115	7,416	382
*West Carroll	8,604	7,451	976	26	59	207	6,401	5,637	648	18	41	122	5,400	4,745	608	47
Winn	15,313	10,223	4,777	53	167	240	11,871	8,018	3,619	44	129	168	8,892	6,410	2,406	76

Splits

	Total Population	Total White	Total Black	Total Asian	Total American Indian	Total Hispanic	VAP Total	VAP White	VAP Black	VAP Asian	VAP American Indian	VAP Hispanic Total	Reg Total Jan 2011	Reg White Jan 2011	Reg Black Jan 2011	Reg Other Jan 2011
District 4	755,509	486,841	244,654	8,515	6,217	21,460	572,428	380,471	174,799	6,241	4,697	14,379	442,399	300,869	127,812	13,718
	100.000%	64.439%	32.383%	1.127%	0.823%	2.840%	100.000%	66.466%	30.536%	1.090%	0.821%	2.512%	77.285%	68.009%	28.891%	3.101%
District 5																
*Ascension	28,853	11,940	15,865	190	117	1,440	21,139	9,572	10,855	149	87	924	17,768	7,988	9,188	592
Avoyelles	42,073	28,188	12,876	174	641	606	31,790	21,850	9,247	126	431	407	23,105	16,874	5,790	441
*Caldwell	1,349	1,201	130	0	16	24	1,054	946	94	0	12	17	927	795	121	11
*Catahoula	7,254	4,001	3,188	8	21	75	5,616	3,222	2,345	7	20	46	4,177	2,617	1,535	25
Concordia	20,822	11,959	8,604	59	123	209	15,589	9,298	6,117	41	88	158	12,696	7,997	4,529	170
*East Baton Rouge	263,323	78,222	171,879	7,513	1,036	9,459	195,708	66,089	119,384	5,931	812	7,022	139,772	44,972	89,303	5,497
East Carroll	7,759	2,245	5,398	47	31	127	5,766	1,845	3,830	37	25	92	5,330	1,617	3,664	49
East Feliciana	20,267	10,783	9,250	67	127	208	16,075	8,775	7,123	58	94	155	13,411	7,629	5,126	656
*Franklin	17,141	10,651	6,318	57	56	167	12,703	8,350	4,245	37	42	109	11,050	7,208	3,779	63
*Grant	1,963	499	1,459	2	2	8	1,430	406	1,020	2	1	4	1,335	318	996	21
Iberville	33,387	16,280	16,620	124	117	664	25,885	13,254	12,258	85	98	516	20,452	10,414	9,754	284
Madison	12,093	4,498	7,452	33	55	188	9,071	3,644	5,312	20	45	133	7,634	2,780	4,764	90
*Morehouse	21,273	8,660	12,361	99	77	164	15,858	7,131	8,549	72	58	112	13,873	6,059	7,603	211
*Ouachita	81,415	27,522	52,097	843	309	1,404	59,542	23,115	35,051	674	245	999	47,446	16,820	28,738	1,888
Pointe Coupee	22,802	14,010	8,427	69	71	492	17,327	11,073	6,020	44	57	313	15,464	9,584	5,696	184
*Rapides	74,845	34,373	38,321	924	703	1,342	55,115	27,545	26,003	668	533	921	43,136	21,722	20,123	1,291
Richland	20,725	12,879	7,544	92	96	332	15,440	9,999	5,237	65	70	222	12,939	8,173	4,646	120
St. Helena	11,203	5,034	6,014	16	72	99	8,440	4,036	4,291	11	60	71	8,432	3,816	4,517	99
*St. Landry	3,872	1,848	1,954	8	16	69	2,909	1,441	1,429	2	11	45	2,802	1,298	1,466	38
*Tangipahoa	15,554	5,786	9,560	82	58	201	11,393	4,668	6,575	54	45	142	9,333	3,865	5,249	219
Tensas	5,252	2,202	2,991	13	15	65	3,923	1,796	2,085	11	9	45	4,131	1,807	2,304	20
West Baton Rouge	23,788	14,271	9,132	114	85	544	17,861	11,067	6,517	92	67	393	14,796	9,244	5,408	144
*West Carroll	3,000	2,046	894	8	27	92	2,345	1,617	682	6	21	77	1,767	1,272	488	7
West Feliciana	15,625	8,125	7,317	42	35	251	12,907	6,412	6,364	24	33	171	6,796	4,448	2,254	94
District 5	755,638	317,223	415,651	10,584	3,906	18,230	564,886	257,151	290,633	8,216	2,964	13,094	438,572	199,317	227,041	12,214
	100.000%	41.981%	55.007%	1.401%	0.517%	2.413%	100.000%	45.523%	51.450%	1.454%	0.525%	2.318%	77.639%	45.447%	51.768%	2.785%
District 6																
*Ascension	78,362	66,632	8,601	1,044	469	3,584	55,321	47,765	5,556	667	325	2,317	46,336	40,244	4,068	2,024
*East Baton Rouge	176,848	136,705	30,655	6,051	877	6,815	140,798	111,786	21,912	4,540	674	5,145	112,845	93,179	14,507	5,159
Livingston	128,026	117,601	6,941	906	1,055	3,801	92,696	85,855	4,535	565	782	2,384	71,580	66,508	2,985	2,087
*St. Tammany	219,565	183,591	26,802	3,400	2,034	10,373	162,147	138,216	17,597	2,278	1,463	7,104	135,323	114,770	12,833	7,720
*Tangipahoa	105,543	74,420	27,821	873	776	4,059	79,284	58,463	18,484	656	586	2,797	59,331	44,714	12,740	1,877
Washington	47,168	31,482	14,884	145	305	887	35,305	24,363	10,374	101	238	608	25,608	17,973	7,239	396

Splits

	Total Population	Total White	Total Black	Total Asian	Total American Indian	Total Hispanic	VAP Total	VAP White	VAP Black	VAP Asian	VAP American Indian	VAP Hispanic Total	Reg Total Jan 2011	Reg White Jan 2011	Reg Black Jan 2011	Reg Other Jan 2011
District 6	755,512	610,431	115,704	12,419	5,516	29,519	565,551	466,448	78,458	8,807	4,068	20,355	451,023	377,388	54,372	19,263
	100.000%	80.797%	15.315%	1.644%	0.730%	3.907%	100.000%	82.477%	13.873%	1.557%	0.719%	3.599%	79.749%	83.674%	12.055%	4.271%

Proposed Congressional Plan --- Statewide

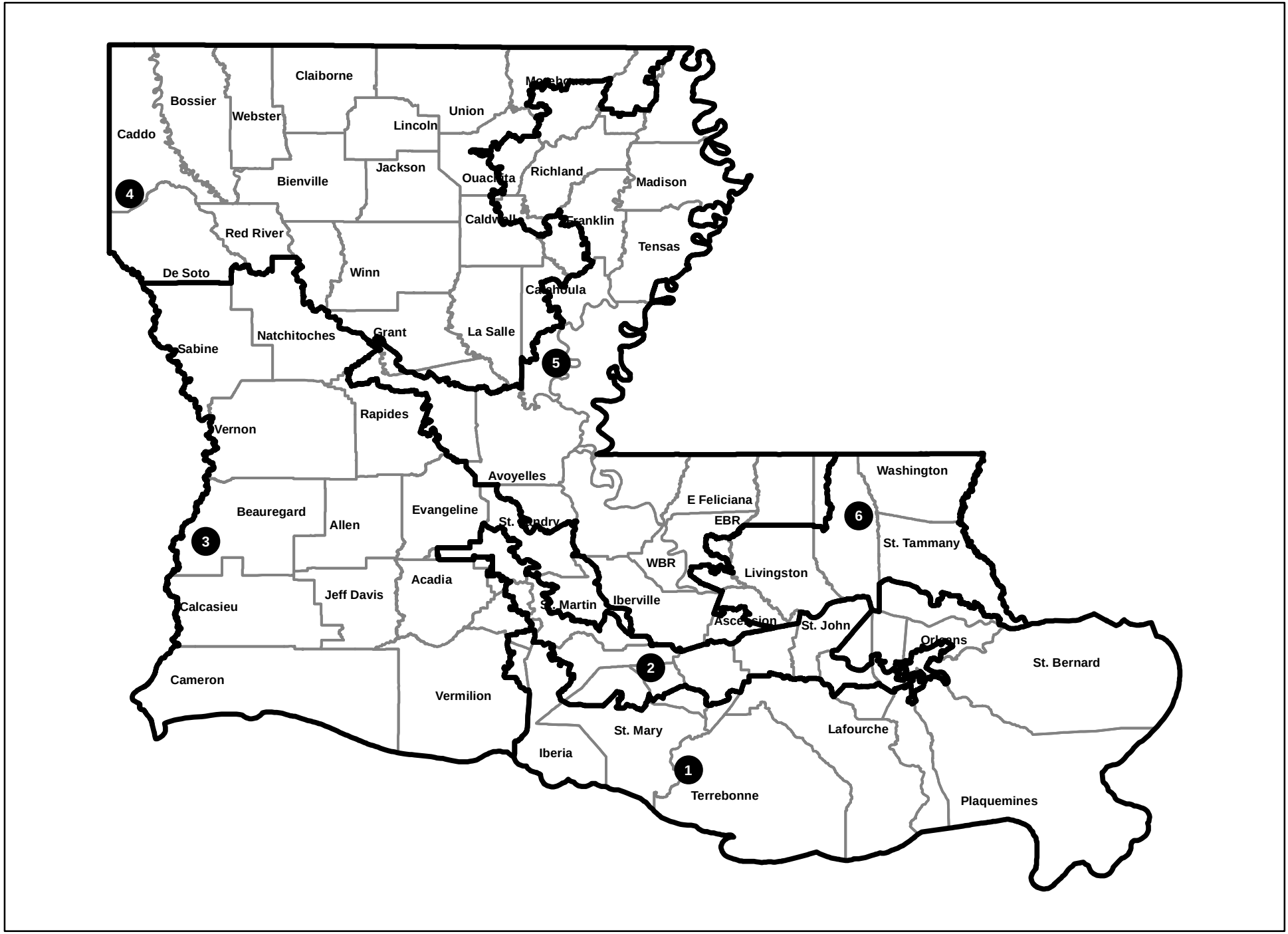

Proposed Congressional Plan --- Northeast

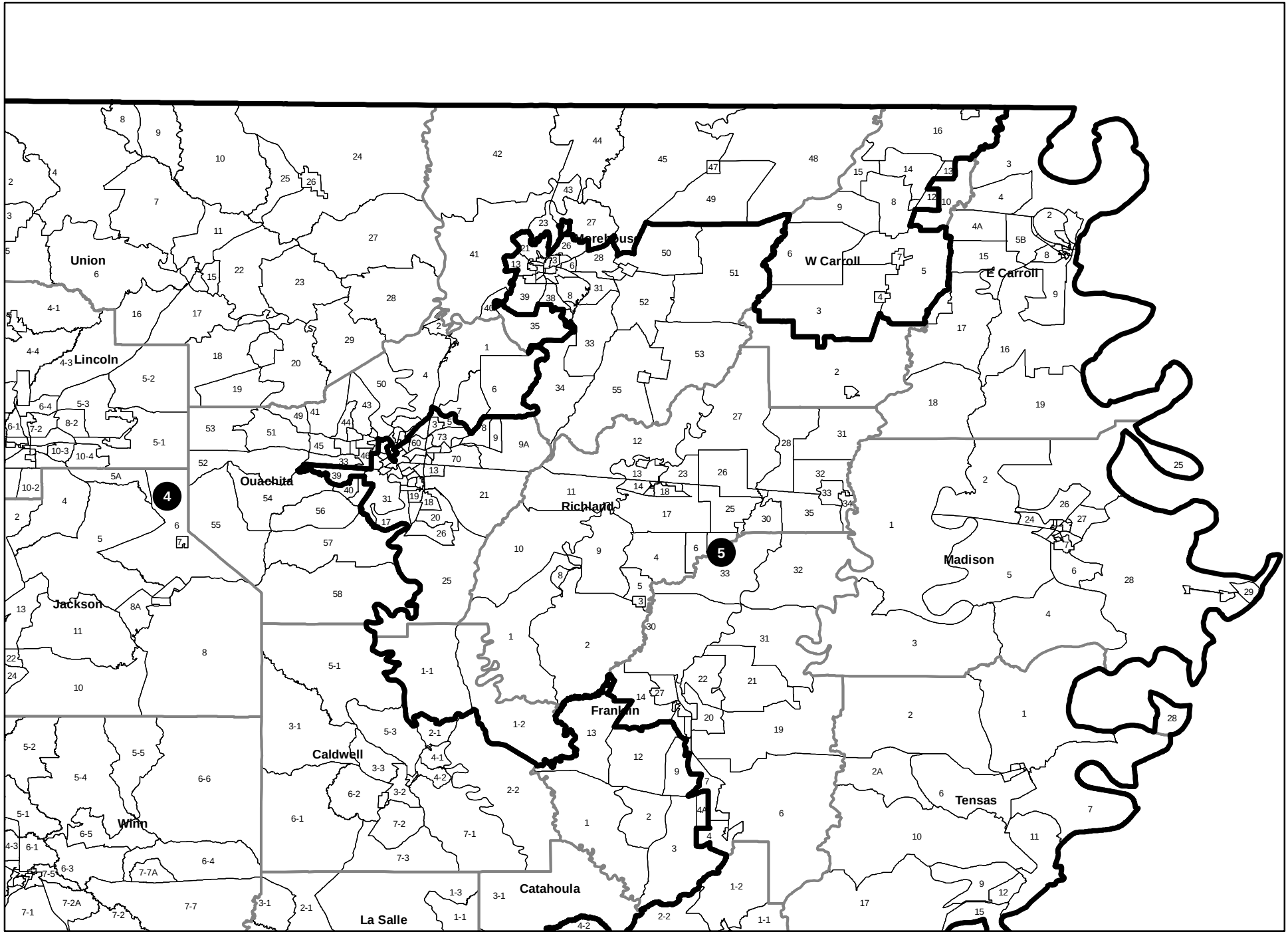

Proposed Congressional Plan --- Northwest

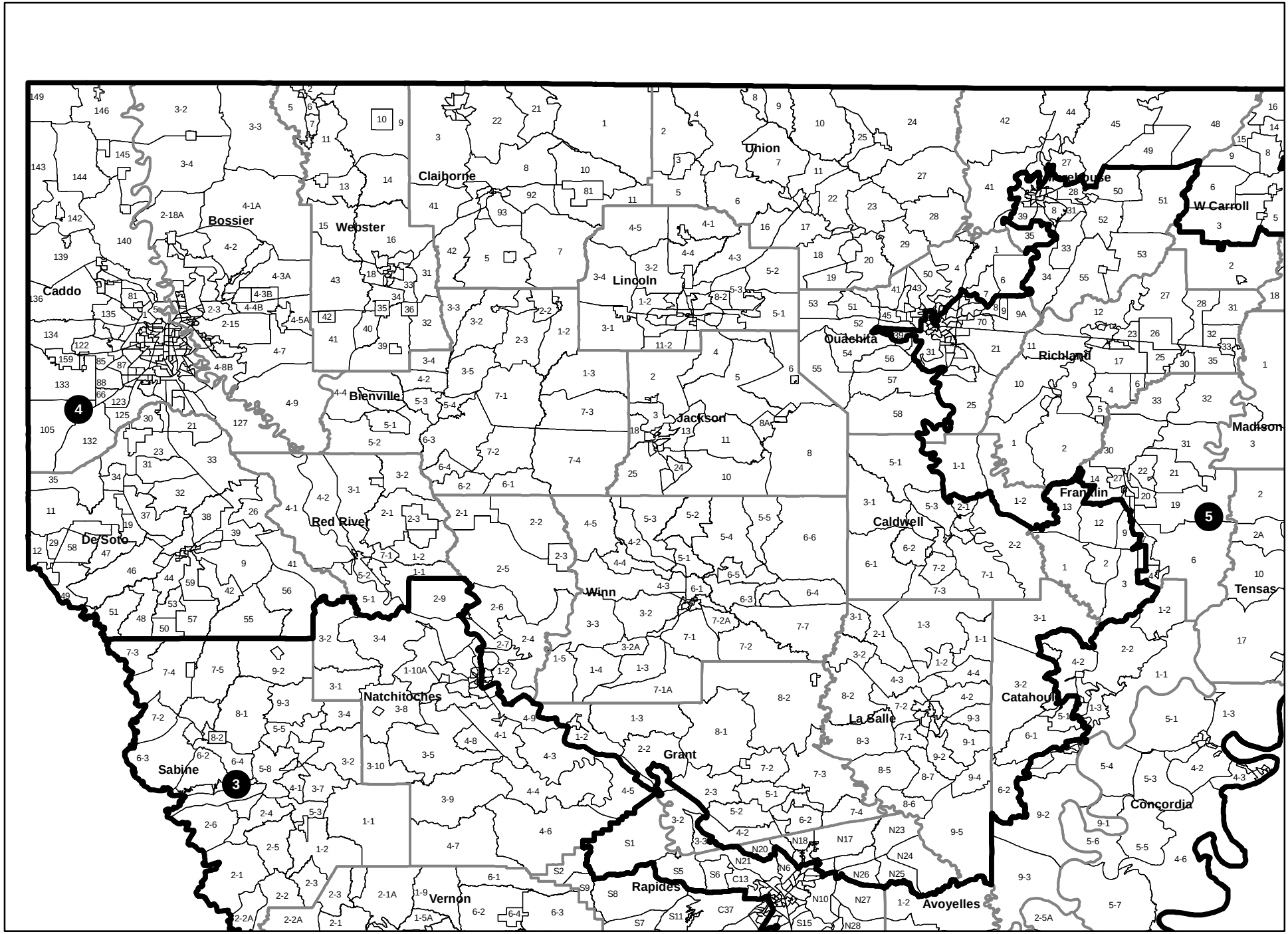

Proposed Congressional Plan --- Central

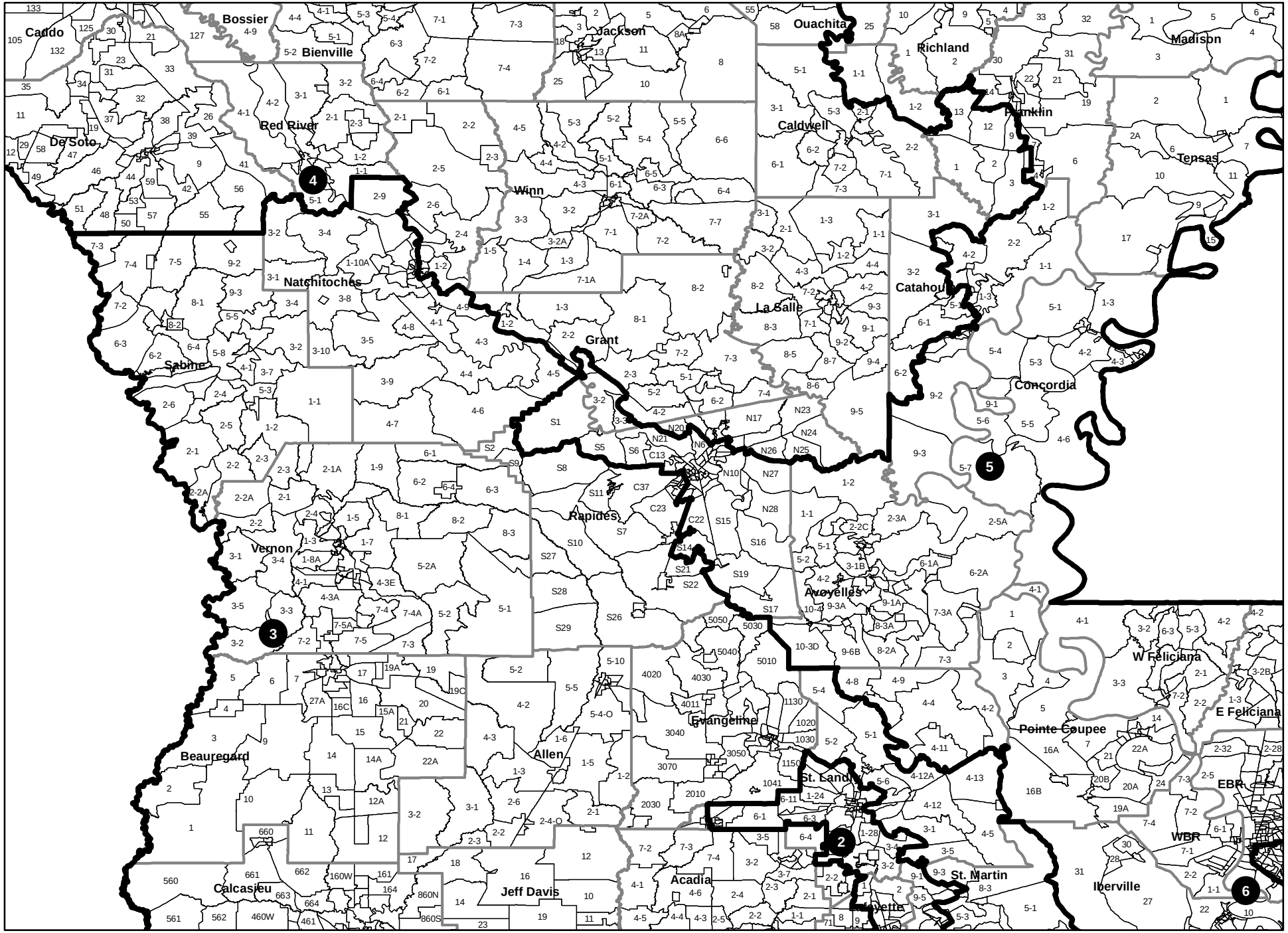

Proposed Congressional Plan --- Southwest

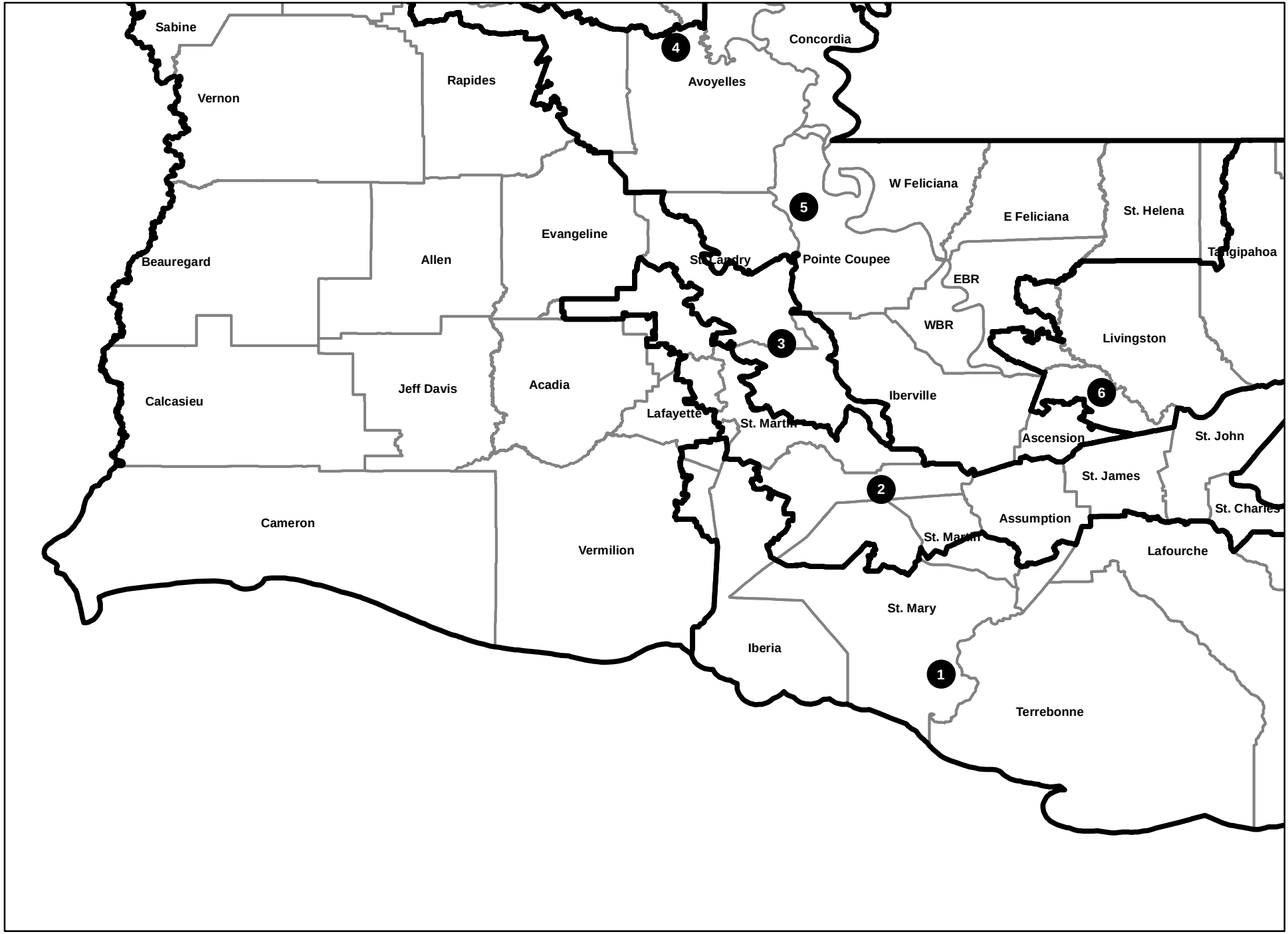

Proposed Congressional Plan --- Acadiana

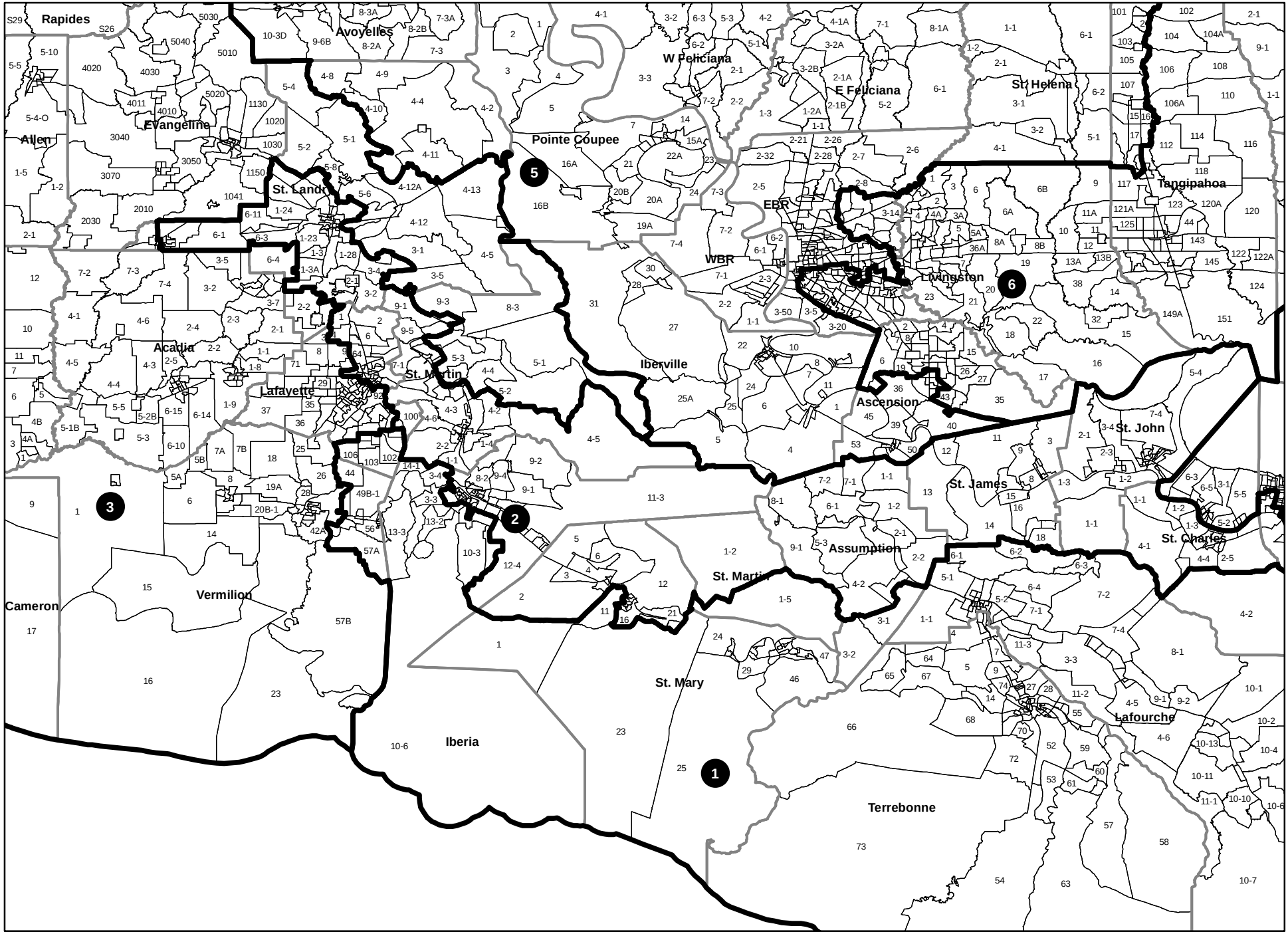

Proposed Congressional Plan --- Florida Parishes

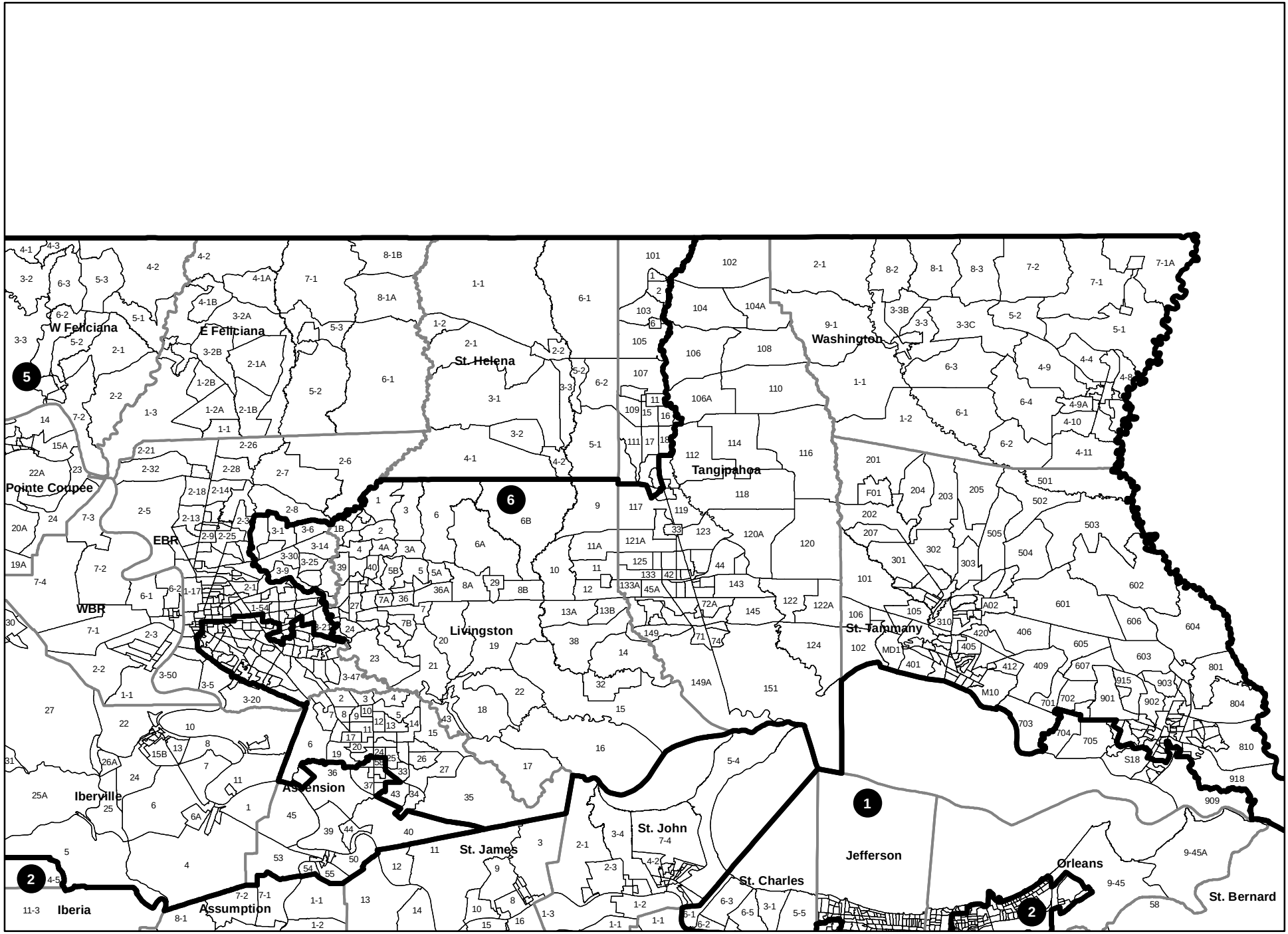

Proposed Congressional Plan --- Lafayette

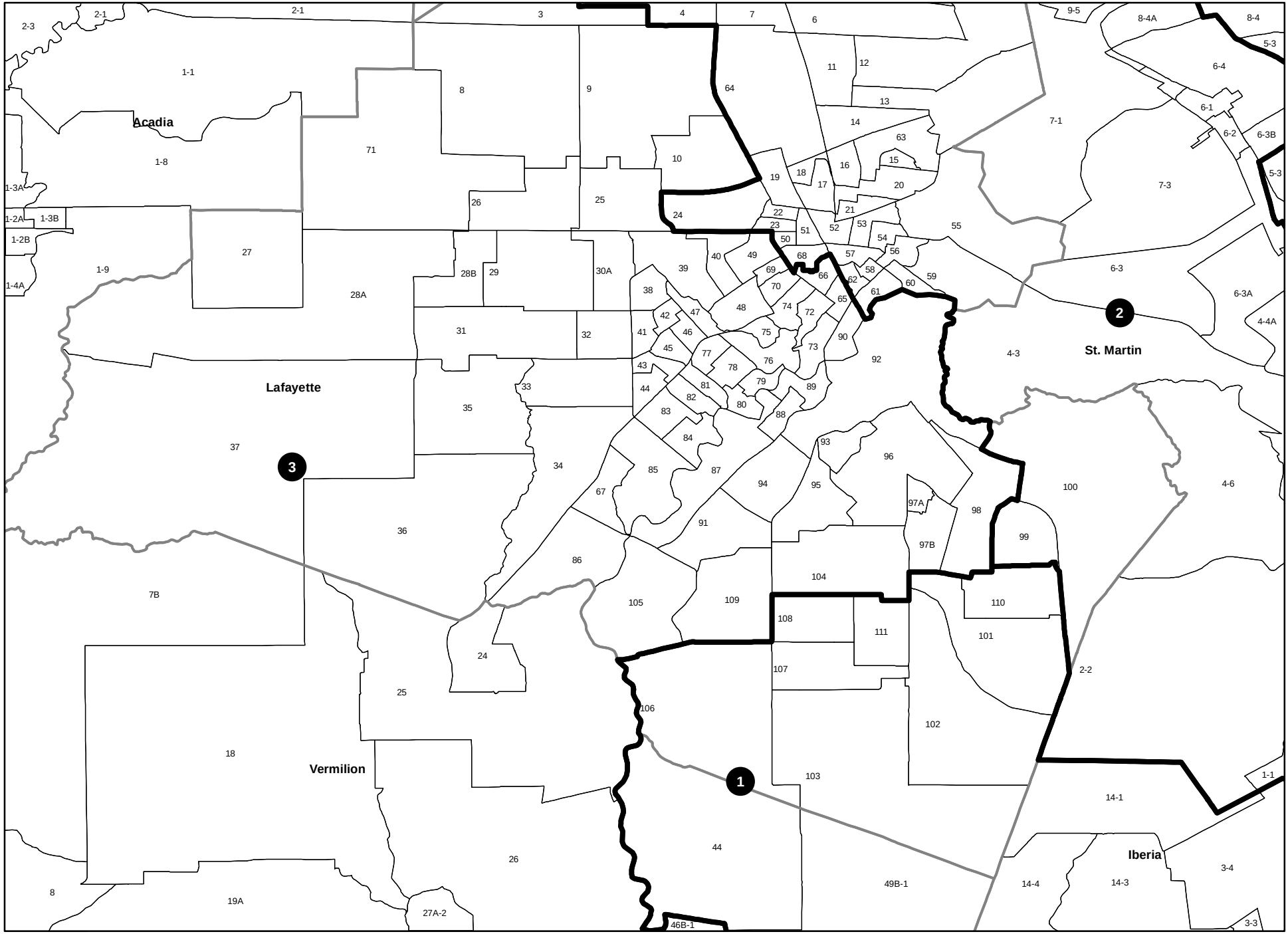

Proposed Congressional Plan --- Baton Rouge

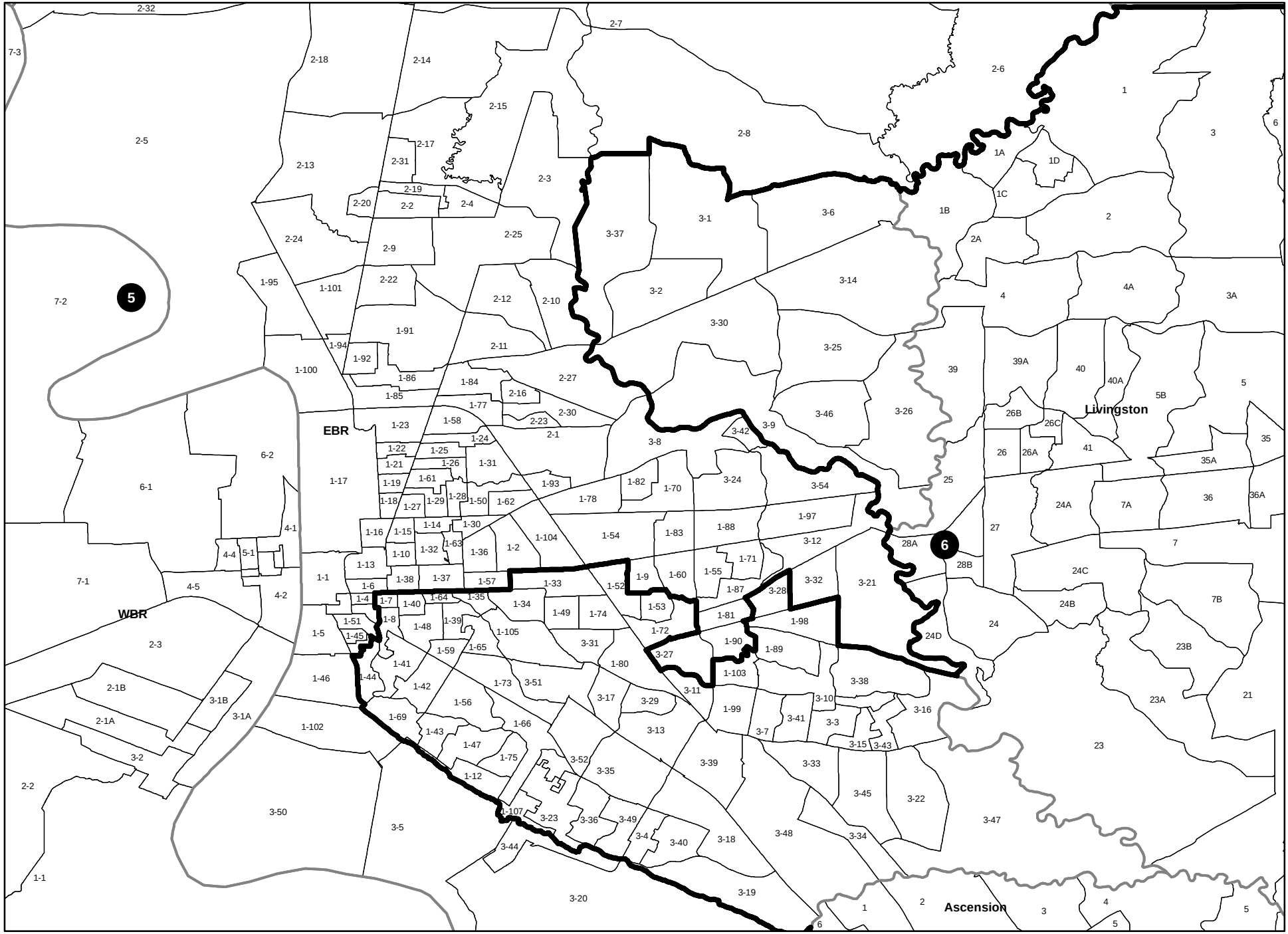

Proposed Congressional Plan --- Orleans Jefferson

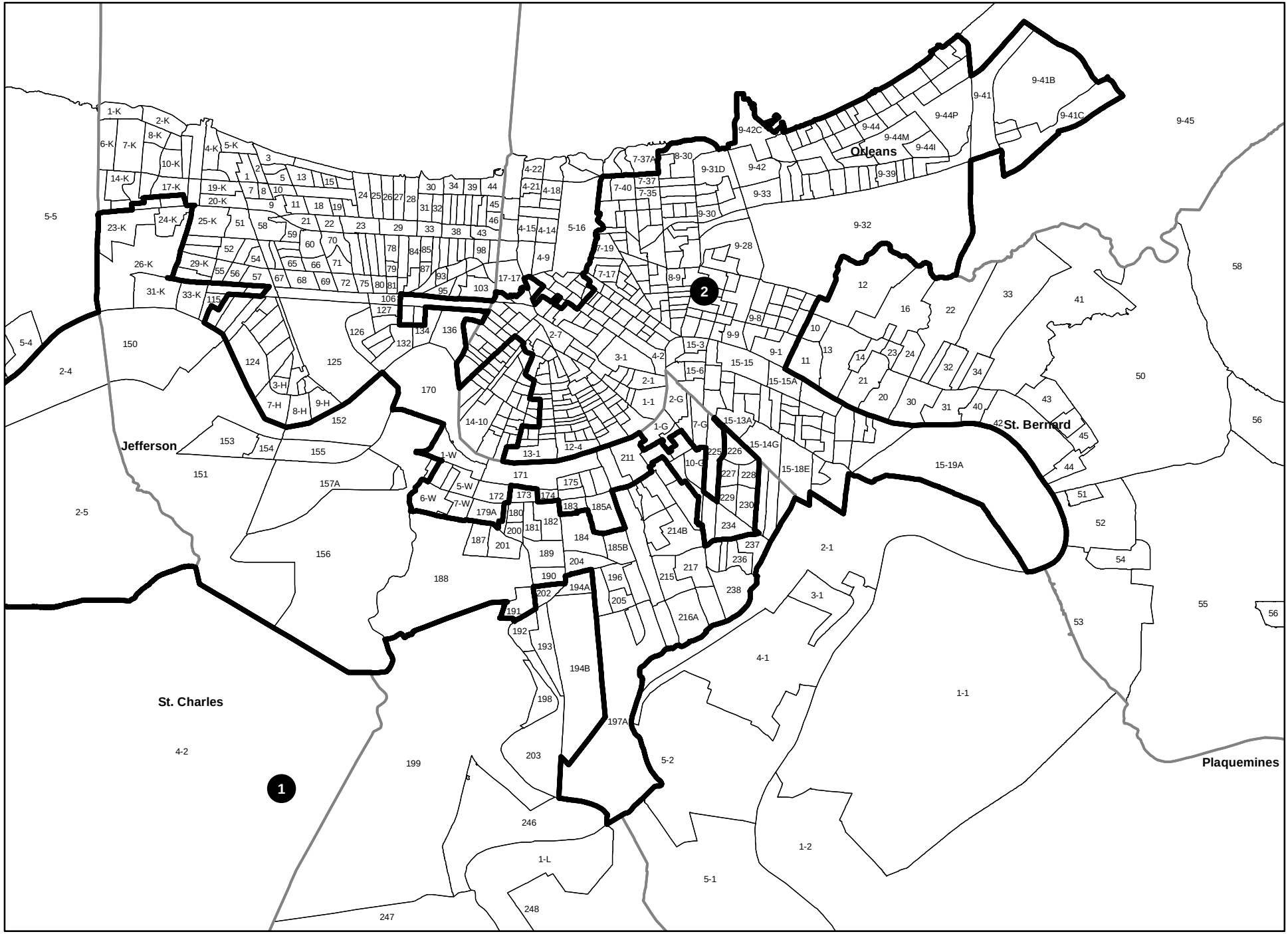

Proposed Congressional Plan---Statewide

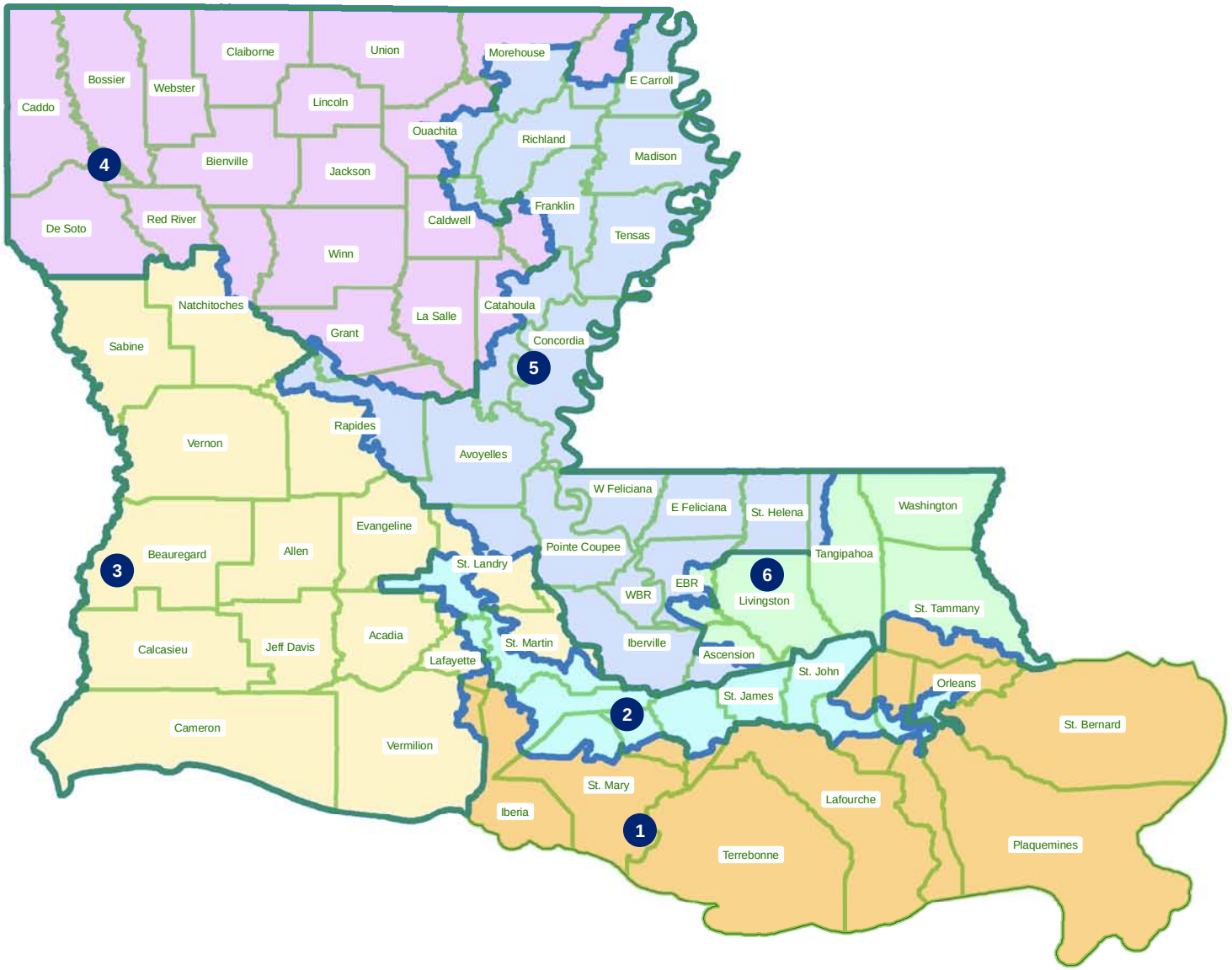

Proposed Congressional Plan---Northeast

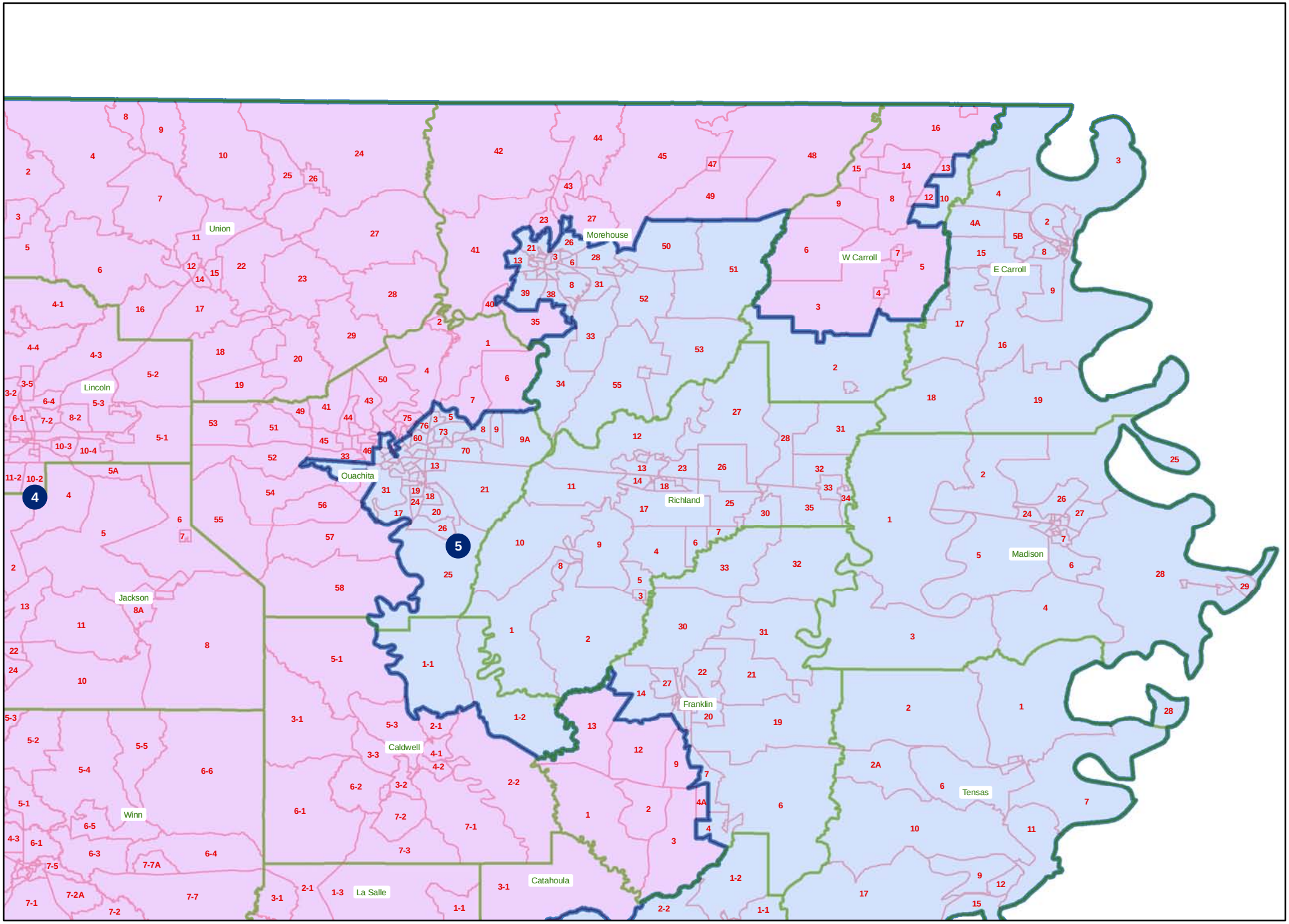

Proposed Congressional Plan --- Northwest

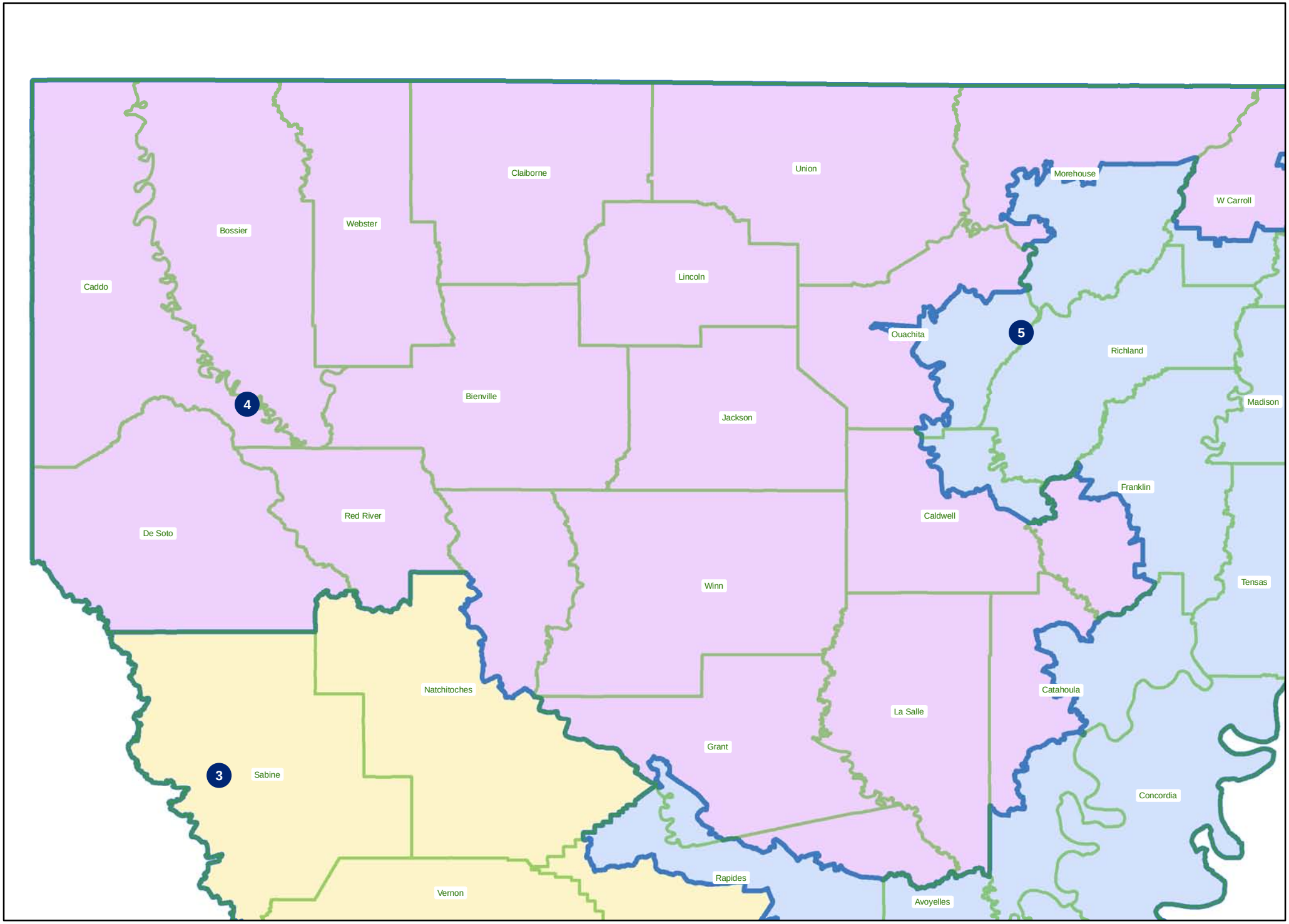

Proposed Congressional Plan --- Central

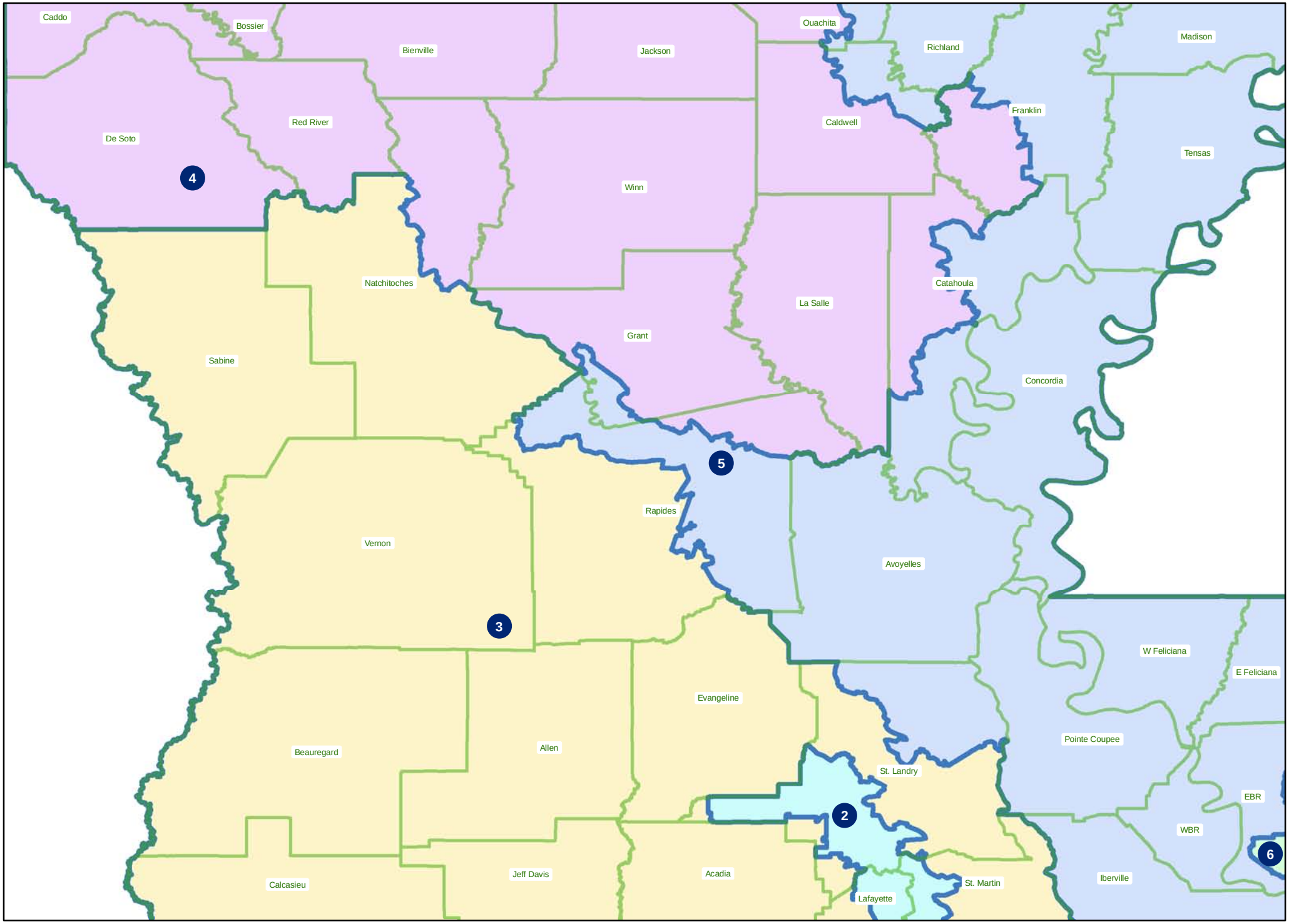

Proposed Congressional Plan --- Southwest

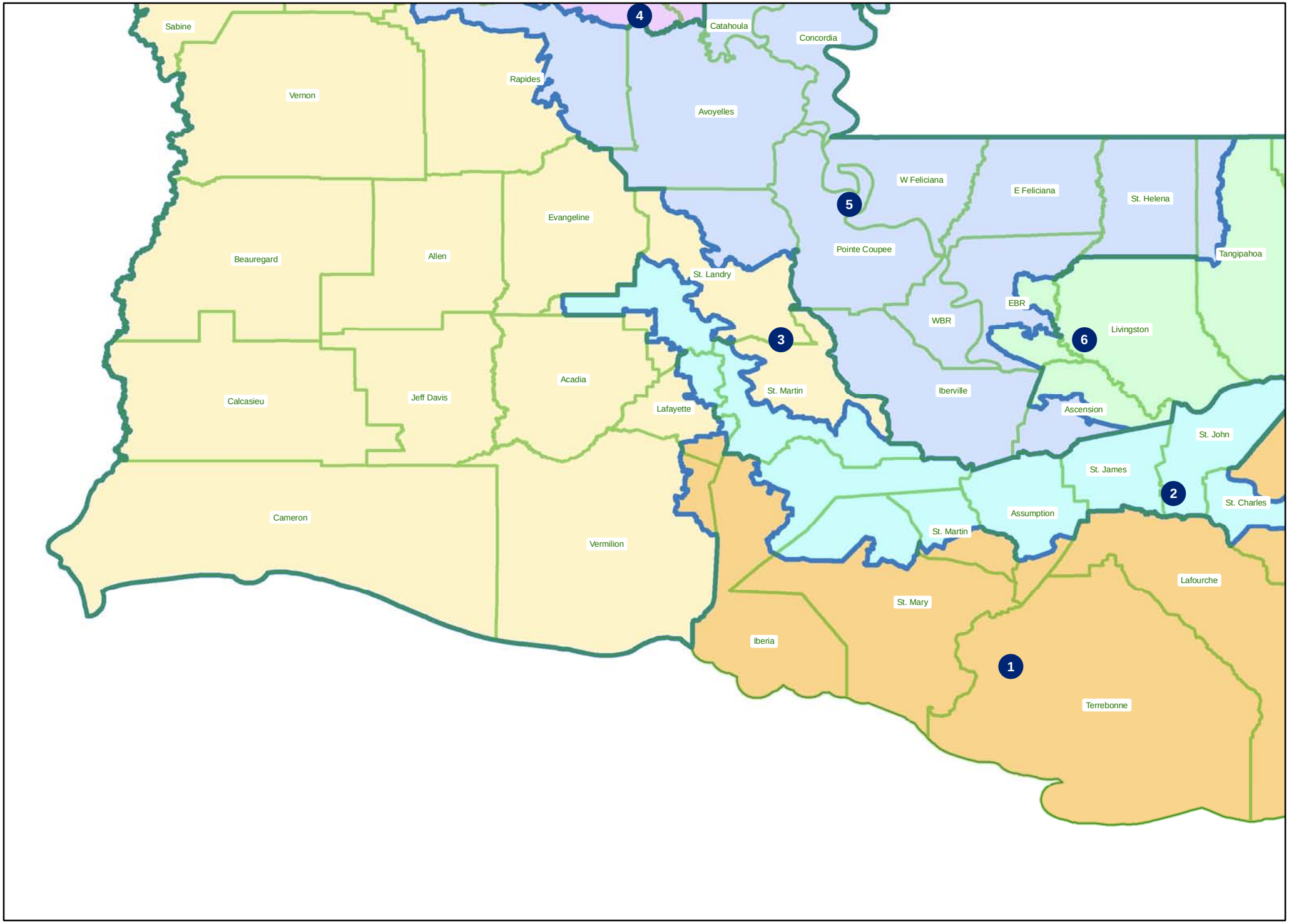

Proposed Congressional Plan --- Acadiana

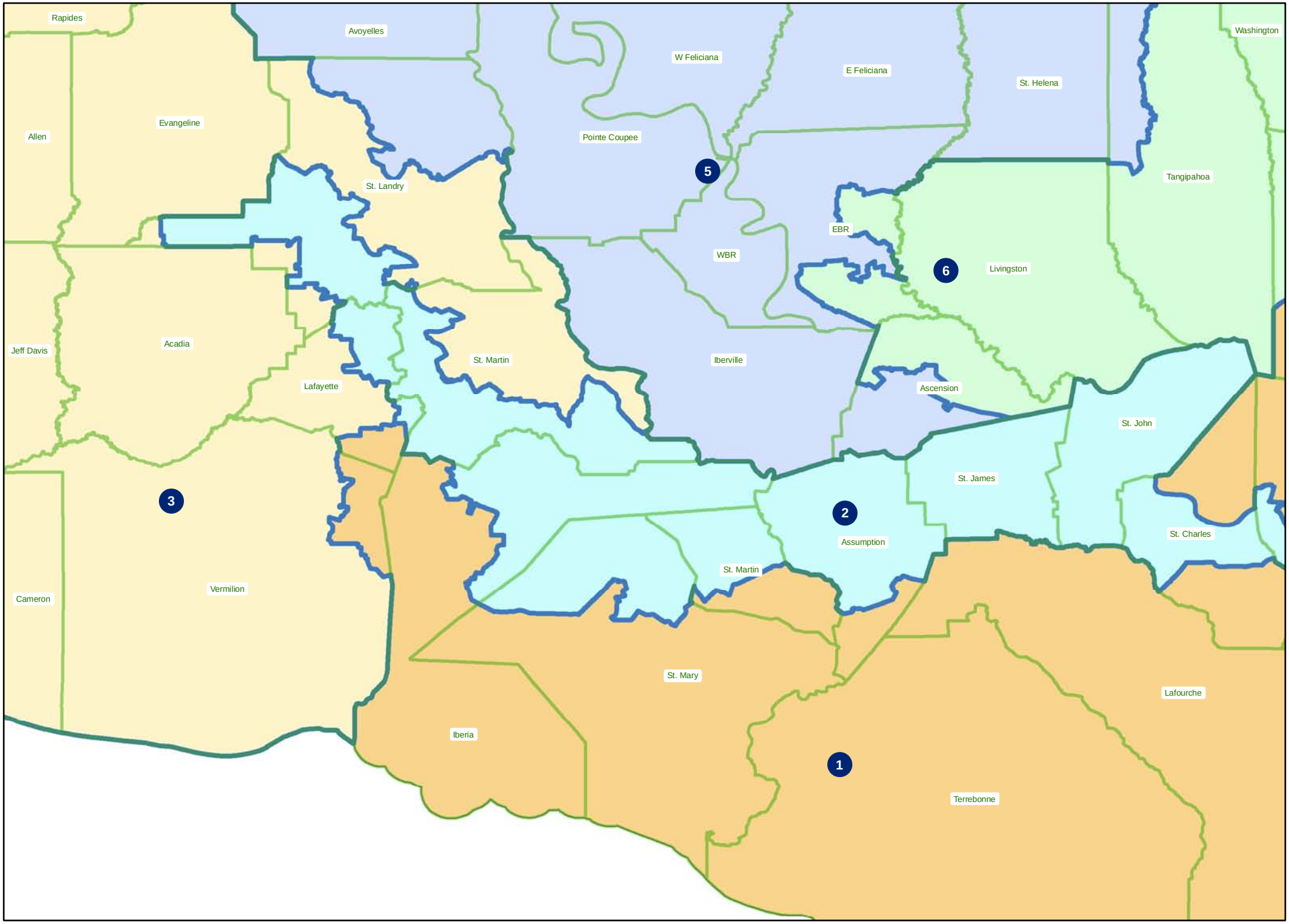

Proposed Congressional Plan --- Florida Parishes

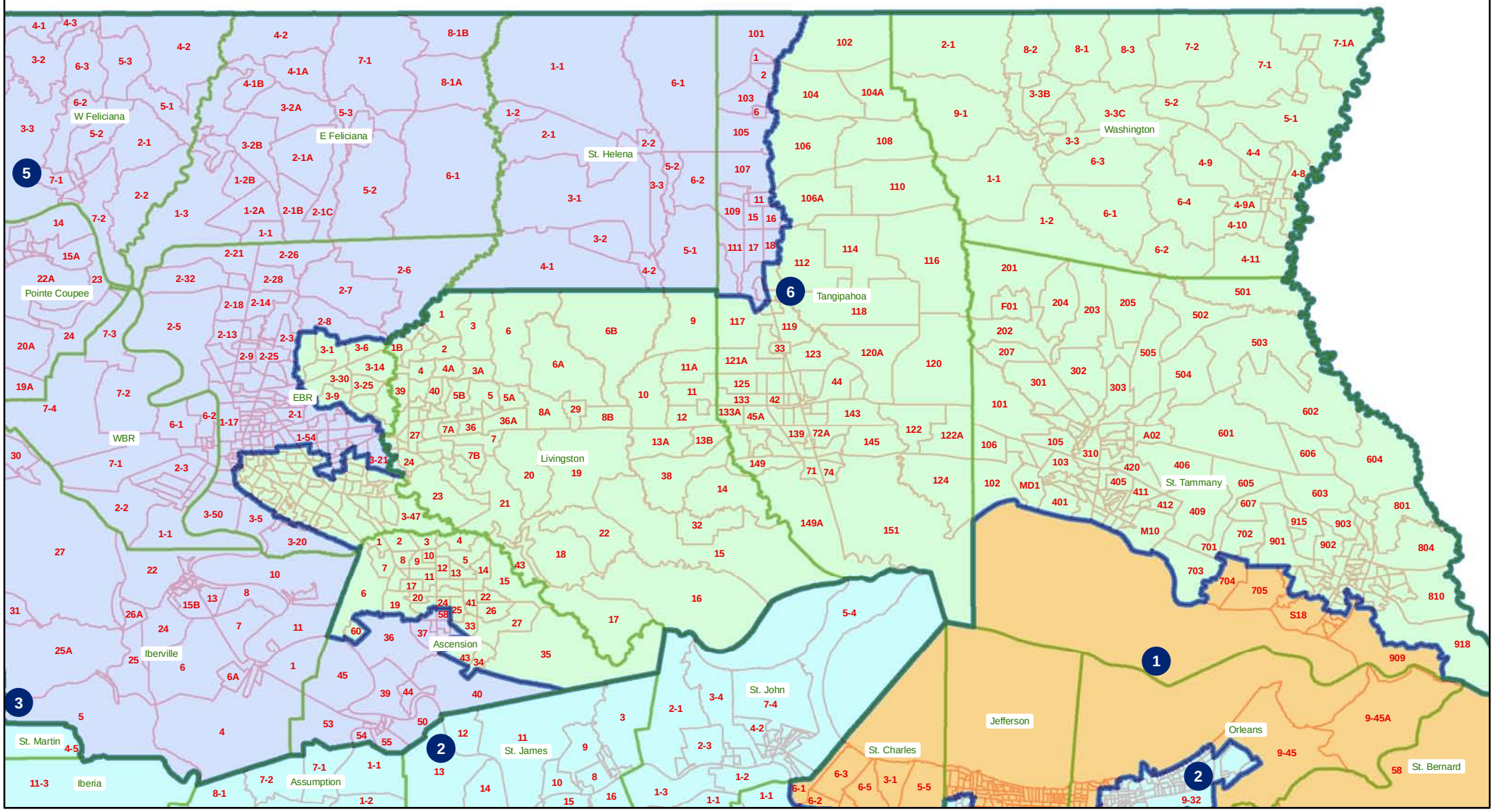

Proposed Congressional Plan --- Lafayette

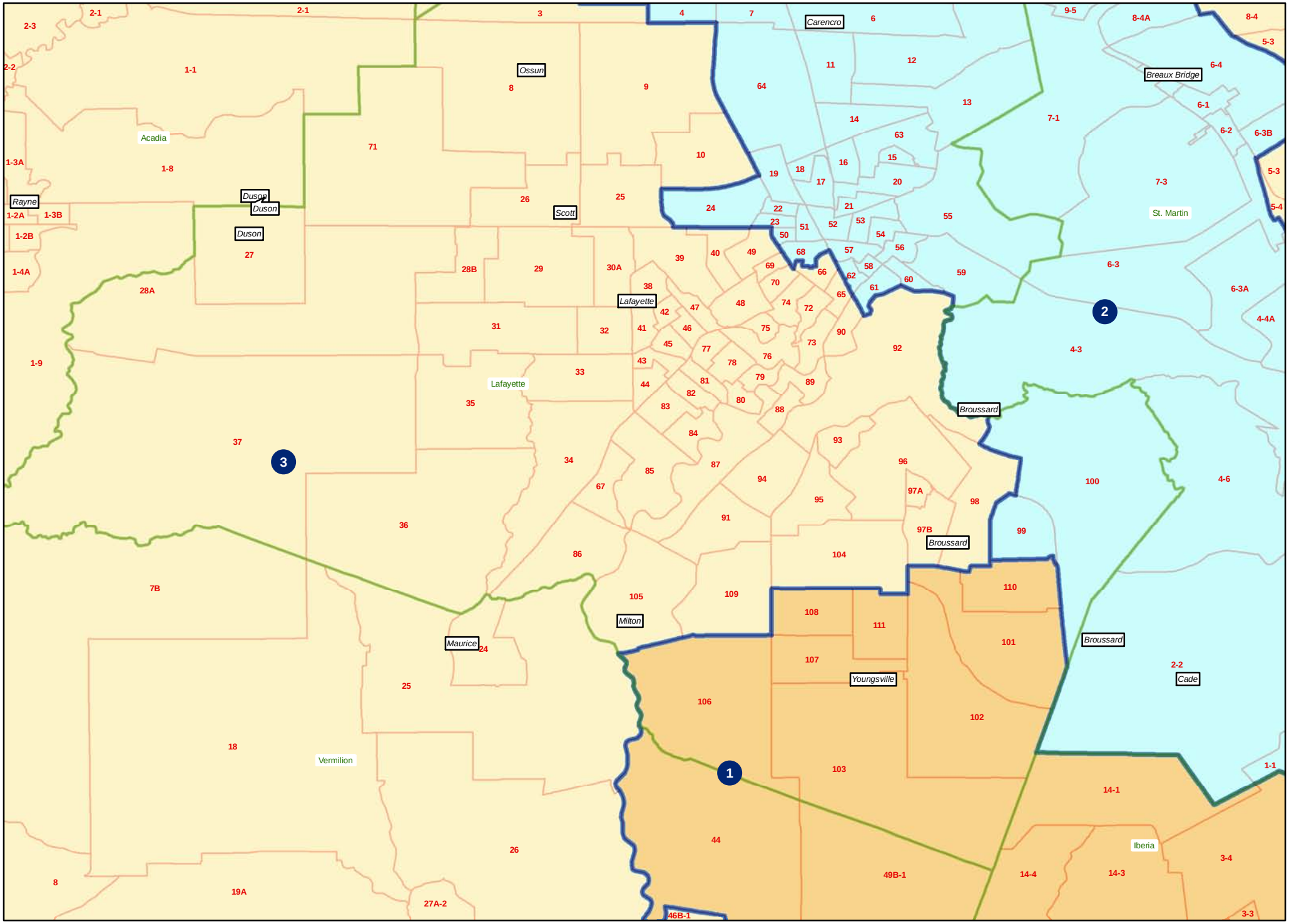

Proposed Congressional Plan --- Baton Rouge

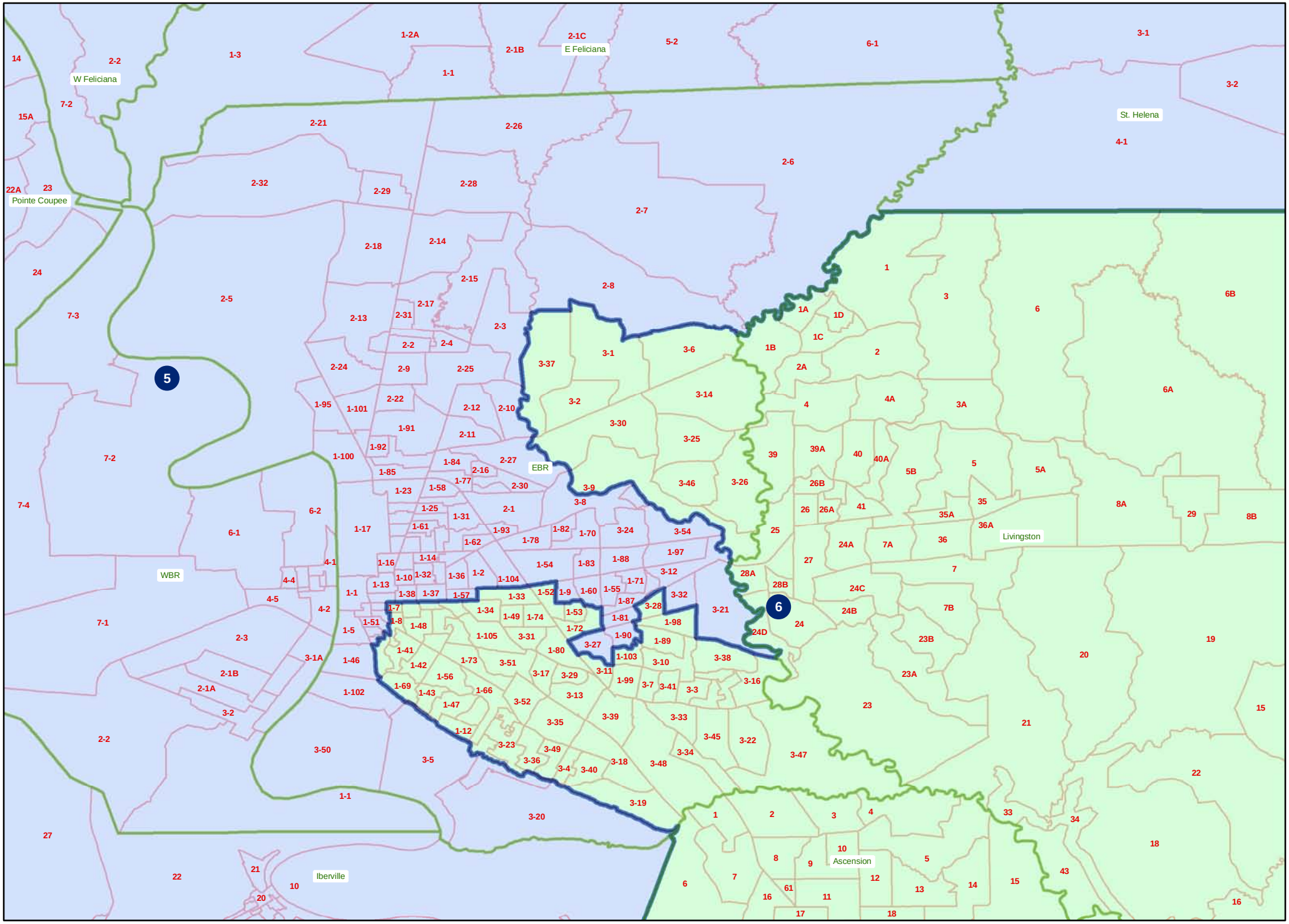
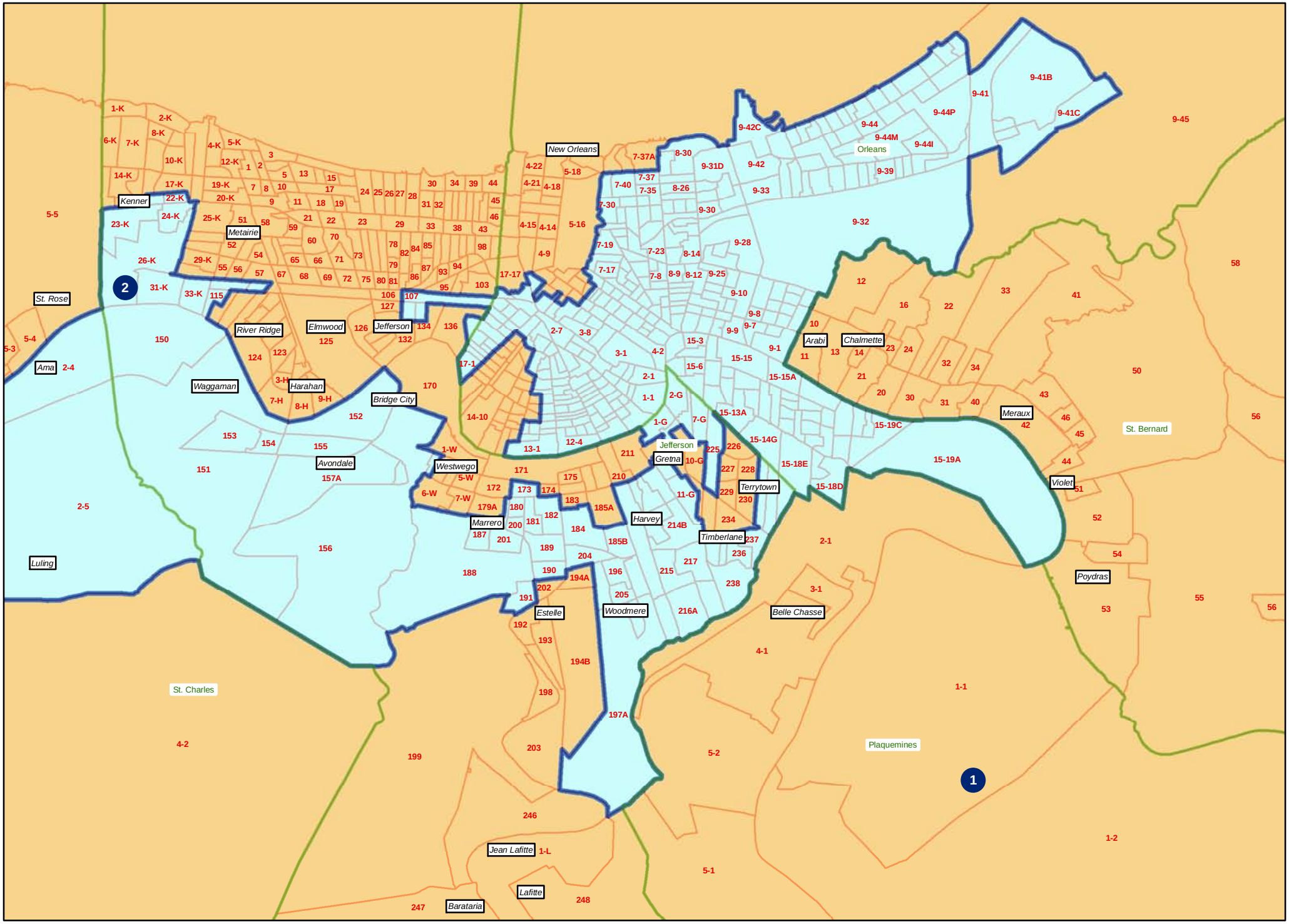
Proposed Congressional Plan --- Orleans Jefferson