HOUSE COMMITTEE AMENDMENTS

Amendments proposed by House Committee on House and Governmental Affairs to Original House Bill No. 6 by Representative Ponti

AMENDMENT NO. 1

On page 1, delete lines 13 through 20 and on page 2, delete lines 1 through 16 and insert the following:

"(1) District 1 is composed of Precincts 1, 2, 3, 4, 5, 7, 8, 9, 10, 11, 12, 13, 14, 15, 16, 17, 18, 19, 20, 21, 22, 23, 24, 25, 26, 27, 28, 29, 30, 31, 32, 33, 34, 35, 36, 37, 38, 39, 40, 41, 42, 43, 44, 45, 46, 51, 52, 53, 54, 55, 56, 58, 59, 60, 61, 62, 63, 64, 65, 66, 67, 68, 69, 70, 71, 72, 73, 74, 75, 76, 77, 78, 79, 80, 81, 82, 83, 84, 85, 86, 87, 88, 89, 90, 91, 92, 93, 94, 95, 96, 97, 98, 99, 100, 101, 102, 103, 105, 106, 117, 118, 119, 120, 121, 122, 123, 124, 125, 126, 127, 128, 129, 130, 132, 134, 136, 192, 198, 199, 246, 247, 248, 1-GI, 1-H, 2-H, 3-H, 4-H, 5-H, 6-H, 7-H, 8-H, 9-H, 1-K, 2-K, 3-K, 4-K, 5-K, 6-K, 7-K, 8-K, 9-K, 10-K, 11-K, 12-K, 13-KA, 14-K, 16-K, 17-K, 18-K, 19-K, 20-K, 25-K, 27-K, 28-K, 34-K, 35-K and 1-L of Jefferson Parish; Lafourche Parish; Precincts 4-8, 4-9, 4-11, 4-14, 4-15, 4-17, 4-17A, 4-18, 4-20, 4-21, 4-22, 4-23, 5-13, 5-15, 5-16, 5-17, 5-18, 7-41, 7-42, 14-2, 14-3, 14-4, 14-5, 14-6, 14-7, 14-8, 14-9, 14-10, 14-11, 14-14, 14-15, 14-16, 14-17, 14-20, 16-1, 16-1A, 16-2, 16-3, 16-4, 17-1, 17-17, 17-18, 17-18A, 17-19 and 17-20 of Orleans Parish; Plaquemines Parish; St. Bernard Parish; Precincts 102, 103, 105, 305, 306, 307, 308, 309, 310, 311, 312, 313, 401, 402, 403, 404, 405, 407, 408, 409, 410, 411, 412, 413, 414, 415, 416, 417, 418, 419, 420, 421, 422, 423, 424, 426, 427, 603, 607, 701, 702, 703, 704, 705, 706, 801, 802, 803, 804, 805, 806, 807, 808, 809, 810, 811, 812, 813, 814, 815, 816, 817, 901, 902, 903, 904, 905, 906, 907, 908, 909, 910, 911, 912, 913, 914, 915, 916, 917, 918, 921, A01, A02, A03, A04, C01, C02, C03, C04, C05, C06, C07, C08, C09, C10, M01, M02, M03, M04, M05, M06, M07, M08, M09, M10, MD1, P01, S01, S02, S03, S04, S05, S06, S07, S08, S09, S10, S11, S12, S13, S15, S16, S17, S18, S19, S21, S22, S23, S24 and S25 of St. Tammany Parish; Precincts 45A, 70, 70A, 71, 72, 72A, 73, 74, 124, 137, 137A, 137B, 137C, 137D, 139, 149, 149A and 151 of Tangipahoa Parish and Terrebonne Parish."

AMENDMENT NO. 2

On page 4, delete lines 5 through 29 and delete page 5 and on page 6, delete lines 1 through 3 and insert the following:

"(3) District 3 is composed of Precincts 1-1, 1-2A, 1-2B, 1-3A, 1-3B, 1-4A, 1-4B, 1-5A, 1-5B, 1-6, 1-7, 1-8, 1-9, 2-1, 2-2, 2-3, 2-4, 2-5, 3-1, 3-3A, 3-3B, 3-4, 3-7, 4-1, 4-2, 4-3, 4-4, 4-5, 4-6, 5-1A, 5-1B, 5-2A, 5-2B, 5-3, 5-4, 5-5, 6-1, 6-2, 6-3A, 6-3B, 6-4, 6-5, 6-6, 6-7, 6-8, 6-9, 6-10, 6-11, 6-12, 6-13, 6-14, 6-15 and 6-16 of Acadia Parish; Precincts 2-3, 3-1, 3-2, 4-1, 4-2, 5-3, 5-4, 6-1, 7-1, 7-2, 8-1 and 9-1 of Assumption Parish; Calcasieu Parish; Cameron Parish; Iberia Parish; Precincts 4, 5, 6A, 13, 14, 14B, 15A, 15B, 17, 17A, 18, 24, 25, 25A, 25B, 26, 26A, 27, 28, 29, 30, 31 and 32 of Iberville Parish; Precincts 1, 2, 3, 4A, 4B, 5, 6, 7, 8, 9A, 9B, 19, 20, 21 and 23 of Jefferson Davis Parish; Lafayette Parish; Precincts 1-1, 1-2, 1-3, 1-4, 1-5, 1-7, 2-1, 2-2, 2-3, 2-4, 3-1, 3-1A, 3-1B, 3-2, 3-3, 3-4, 3-4A, 3-5, 3-6, 3-9, 4-1, 4-1A, 4-2, 4-3, 4-4, 4-4A, 4-5, 4-6, 5-1, 5-2, 5-3, 5-4, 6-1, 6-2, 6-2A, 6-3, 6-3A, 6-3B, 6-4, 7-1, 7-1A, 7-2A, 7-3, 8-4 and 8-4A of St. Martin Parish; St. Mary Parish and Vermilion Parish.

CODING: Words in ~~struck through~~ type are deletions from existing law; words underscored are additions.

(4) District 4 is composed of Precincts 3-2, 3-5, 3-6, 7-2, 7-3 and 7-4 of Acadia Parish; Allen Parish; Beauregard Parish; Bienville Parish; Bossier Parish; Caddo Parish; Claiborne Parish; De Soto Parish; Evangeline Parish; Grant Parish; Precincts 10, 11, 12, 13, 14, 16, 17 and 18 of Jefferson Davis Parish; Natchitoches Parish; Red River Parish; Sabine Parish; Precincts 1-2, 1-3A, 1-5, 1-19, 1-24, 2-6, 2-9, 4-8, 4-10, 5-1, 5-2, 5-3, 5-4, 5-8, 6-1, 6-2, 6-3, 6-4, 6-5, 6-6, 6-7, 6-8, 6-9, 6-10, 6-11, 6-11A, 6-13, 6-14, 6-15, 6-16 and 6-16A of St. Landry Parish; Vernon Parish and Webster Parish.

(5) District 5 is composed of Avoyelles Parish; Caldwell Parish; Catahoula Parish; Concordia Parish; East Carroll Parish; East Feliciana Parish; Franklin Parish; Jackson Parish; La Salle Parish; Lincoln Parish; Madison Parish; Morehouse Parish; Ouachita Parish; Pointe Coupee Parish; Rapides Parish; Richland Parish; St. Helena Parish; Precincts 1-1, 1-2A, 1-3, 1-4, 1-4A, 1-6, 1-7, 1-8, 1-9, 1-10, 1-11, 1-12, 1-13, 1-14, 1-15, 1-15A, 1-16, 1-17, 1-18, 1-20, 1-21, 1-22, 1-23, 1-25, 1-26, 1-26A, 1-28, 1-28A, 1-29, 2-1, 2-2, 2-3, 2-4, 2-5, 2-7, 2-8, 3-1, 3-2, 3-3, 3-4, 3-5, 3-6, 4-2, 4-3, 4-4, 4-5, 4-6, 4-7, 4-9, 4-11, 4-12, 4-12A, 4-13, 5-5 and 5-6 of St. Landry Parish; Precincts 7-4, 7-4A, 8-1, 8-3, 9-1, 9-2, 9-3, 9-4 and 9-5 of St. Martin Parish; Precincts 1, 2, 101, 102, 103, 104 and 104A of Tangipahoa Parish; Tensas Parish; Union Parish; Precincts 2-1, 3-1, 3-2, 3-3A, 3-3B, 3-3C, 5-2, 5-3, 7-1, 7-1A, 7-2, 7-3, 8-1, 8-2, 8-3 and 9-1 of Washington Parish; West Carroll Parish; West Feliciana Parish and Winn Parish.

(6) District 6 is composed of Precincts 1, 2, 3, 4, 5, 6, 7, 8, 9, 10, 11, 12, 13, 14, 15, 16, 17, 18, 19, 20, 21, 22, 23, 24, 25, 26, 27, 30, 31, 32, 33, 34, 35, 40, 41, 43, 58, 60 and 61 of Ascension Parish; Precincts 1-7, 1-8, 1-9, 1-12, 1-33, 1-34, 1-35, 1-39, 1-40, 1-41, 1-42, 1-43, 1-44, 1-46, 1-47, 1-48, 1-49, 1-52, 1-53, 1-54, 1-55, 1-56, 1-57, 1-59, 1-60, 1-64, 1-65, 1-66, 1-68, 1-69, 1-70, 1-71, 1-72, 1-73, 1-74, 1-75, 1-78, 1-80, 1-81, 1-82, 1-83, 1-87, 1-88, 1-89, 1-90, 1-97, 1-98, 1-99, 1-102, 1-103, 1-105, 1-107, 2-3, 2-4, 2-5, 2-6, 2-7, 2-8, 2-10, 2-12, 2-13, 2-14, 2-15, 2-17, 2-18, 2-19, 2-20, 2-21, 2-25, 2-26, 2-28, 2-29, 2-31, 2-32, 3-1, 3-2, 3-3, 3-4, 3-5, 3-6, 3-7, 3-8, 3-9, 3-10, 3-11, 3-12, 3-13, 3-14, 3-15, 3-16, 3-17, 3-18, 3-19, 3-20, 3-21, 3-22, 3-23, 3-24, 3-25, 3-26, 3-27, 3-28, 3-29, 3-30, 3-31, 3-32, 3-33, 3-34, 3-35, 3-36, 3-37, 3-38, 3-39, 3-40, 3-41, 3-42, 3-43, 3-44, 3-45, 3-46, 3-47, 3-48, 3-49, 3-50, 3-51, 3-52, 3-53, 3-54 and 3-55 of East Baton Rouge Parish; Livingston Parish; Precincts 1-6, 3-1, 3-2, 3-3, 3-4, 3-5, 3-6, 5-1, 5-2, 5-3, 5-4, 5-5, 6-1, 6-2, 6-3, 6-4, 6-5, 6-6, 6-7 and 6-8 of St. Charles Parish; Precincts 4-4, 5-1, 5-3, 5-4, 5-6, 5-7, 7-2, 7-3 and 7-4 of St. John the Baptist Parish; Precincts 101, 104, 106, 107, 201, 202, 203, 204, 205, 206, 207, 301, 302, 303, 304, 406, 501, 502, 503, 504, 505, 601, 602, 604, 605, 606, C11 and F01 of St. Tammany Parish; Precincts 6, 11, 15, 16, 17, 18, 26, 27, 27A, 28, 28A, 33, 40, 40A, 41, 42, 42A, 43, 44, 45, 46, 47, 48, 49, 105, 106, 106A, 106B, 107, 108, 109, 109A, 110, 111, 111A, 112, 114, 115B, 116, 117, 118, 119, 120, 120A, 120B, 121, 121A, 121B, 122, 122A, 123, 125, 127, 127A, 129, 129A, 133, 133A, 141, 141A, 143 and 145 of Tangipahoa Parish; Precincts 1-1, 1-2, 3-3, 4-1, 4-1A, 4-2A, 4-3, 4-3B, 4-4, 4-5, 4-5B, 4-6, 4-7, 4-7B, 4-8, 4-9, 4-9A, 4-10, 4-10A, 4-11, 5-1, 6-1, 6-2, 6-3 and 6-4 of Washington Parish and Precincts 2-1A, 2-1B, 2-2, 2-3, 3-1B, 3-2, 4-1, 4-3A, 4-3B, 6-1, 6-2, 7-1, 7-2, 7-3 and 7-4 of West Baton Rouge Parish."

CODING: Words in ~~struck through~~ type are deletions from existing law; words underscored are additions.

Differing Assignments

	HCAHB6 1814 305	HLS 11 1ES-97 Ponti (HB 6 Original)
Acadia		
Precinct 2-1	3	4
Precinct 3-1	3	4
Precinct 3-3A	3	4
Precinct 3-3B	3	4
Precinct 3-4	3	4
Precinct 3-7	3	4
Precinct 4-1	3	4
Precinct 4-2	3	4
Precinct 4-6	3	4
Bienville		
Precinct 1-1	4	5
Precinct 1-2	4	5
Precinct 1-3	4	5
Precinct 2-1	4	5
Precinct 2-2	4	5
Precinct 2-3	4	5
Precinct 3-1	4	5
Precinct 3-2	4	5
Precinct 3-3	4	5
Precinct 3-4	4	5
Precinct 3-5	4	5
Precinct 4-1	4	5
Precinct 4-2	4	5
Precinct 4-4	4	5
Precinct 5-1	4	5
Precinct 5-2	4	5
Precinct 5-3	4	5
Precinct 5-4	4	5
Precinct 6-1	4	5
Precinct 6-2	4	5
Precinct 6-3	4	5
Precinct 6-4	4	5
Precinct 7-1	4	5
Precinct 7-2	4	5
Precinct 7-3	4	5
Precinct 7-4	4	5
Claiborne		
Precinct 1	4	5
Precinct 3	4	5
Precinct 5	4	5
Precinct 7	4	5
Precinct 8	4	5
Precinct 10	4	5
Precinct 11	4	5
Precinct 21	4	5

Differing Assignments

	HCAHB6 1814 305	HLS 11 1ES-97 Ponti (HB 6 Original)
Precinct 22	4	5
Precinct 31	4	5
Precinct 34	4	5
Precinct 35	4	5
Precinct 36	4	5
Precinct 37	4	5
Precinct 41	4	5
Precinct 42	4	5
Precinct 51	4	5
Precinct 81	4	5
Precinct 84	4	5
Precinct 85	4	5
Precinct 87	4	5
Precinct 88	4	5
Precinct 91	4	5
Precinct 92	4	5
Precinct 93	4	5
Precinct 94	4	5
Precinct 96	4	5
Grant		
Precinct 1-1	4	5
Precinct 1-2	4	5
Precinct 1-3	4	5
Precinct 2-1	4	5
Precinct 2-2	4	5
Precinct 2-3	4	5
Precinct 3-1	4	5
Precinct 3-2	4	5
Precinct 3-3	4	5
Precinct 4-1	4	5
Precinct 4-2	4	5
Precinct 5-1	4	5
Precinct 5-2	4	5
Precinct 6-1	4	5
Precinct 6-2	4	5
Precinct 6-3	4	5
Precinct 7-1	4	5
Precinct 7-2	4	5
Precinct 7-3	4	5
Precinct 7-4	4	5
Precinct 8-1	4	5
Precinct 8-2	4	5
Precinct 8-3	4	5
Jefferson Davis		
Precinct 17	4	3
Rapides		

Differing Assignments

	HCAHB6 1814 305	HLS 11 1ES-97 Ponti (HB 6 Original)
Precinct C5	5	4
Precinct C13	5	4
Precinct C20	5	4
Precinct C21	5	4
Precinct C22	5	4
Precinct C23	5	4
Precinct C24	5	4
Precinct C25	5	4
Precinct C30	5	4
Precinct C31	5	4
Precinct C32	5	4
Precinct C33	5	4
Precinct C34	5	4
Precinct C35	5	4
Precinct C36	5	4
Precinct C37	5	4
Precinct C41	5	4
Precinct C42	5	4
Precinct S1	5	4
Precinct S2	5	4
Precinct S4	5	4
Precinct S5	5	4
Precinct S6	5	4
Precinct S7	5	4
Precinct S8	5	4
Precinct S9	5	4
Precinct S10	5	4
Precinct S11	5	4
Precinct S13	5	4
Precinct S14	5	4
Precinct S15	5	4
Precinct S16	5	4
Precinct S17	5	4
Precinct S18	5	4
Precinct S19	5	4
Precinct S20	5	4
Precinct S21	5	4
Precinct S22	5	4
Precinct S23	5	4
Precinct S24	5	4
Precinct S25	5	4
Precinct S26	5	4
Precinct S27	5	4
Precinct S28	5	4
Precinct S29	5	4

Differing Assignments

	HCAHB6 1814 305	HLS 11 1ES-97 Ponti (HB 6 Original)
St. Landry		
Precinct 1-2	4	5
Precinct 1-3A	4	5
Precinct 1-5	4	5
Precinct 1-19	4	5
Precinct 1-24	4	5
Precinct 2-6	4	5
Precinct 2-9	4	5
Precinct 4-8	4	5
Precinct 4-10	4	5
Precinct 5-1	4	5
Precinct 5-2	4	5
Precinct 5-3	4	5
Precinct 5-4	4	5
Precinct 5-8	4	5
Precinct 6-3	4	5
Precinct 6-4	4	5
Precinct 6-11	4	5
Precinct 6-11A	4	5
St. Martin		
Precinct 7-4	5	3
Precinct 7-4A	5	3
Precinct 8-1	5	3
Precinct 8-3	5	3
Precinct 9-1	5	3
Precinct 9-2	5	3
Precinct 9-3	5	3
Precinct 9-4	5	3
Precinct 9-5	5	3
St. Tammany		
Precinct 101	6	1
Precinct 104	6	1
Precinct 106	6	1
Precinct 107	6	1
Precinct 202	6	1
Precinct 207	6	1
Precinct 301	6	1
Precinct 302	6	1
Precinct 303	6	1
Precinct 304	6	1
Precinct 406	6	1
Precinct 601	6	1
Precinct 602	6	1
Precinct 604	6	1
Precinct 605	6	1
Precinct 606	6	1

Differing Assignments

	HCAHB6 1814 305	HLS 11 1ES-97 Ponti (HB 6 Original)
Precinct C11	6	1
Tangipahoa		
Precinct 6	6	5
Precinct 11	6	5
Precinct 15	6	5
Precinct 16	6	5
Precinct 45A	1	6
Precinct 70	1	6
Precinct 70A	1	6
Precinct 71	1	6
Precinct 72	1	6
Precinct 72A	1	6
Precinct 73	1	6
Precinct 74	1	6
Precinct 102	5	6
Precinct 104	5	6
Precinct 104A	5	6
Precinct 105	6	5
Precinct 107	6	5
Precinct 109	6	5
Precinct 109A	6	5
Precinct 111	6	5
Precinct 124	1	6
Precinct 137	1	6
Precinct 137A	1	6
Precinct 137B	1	6
Precinct 137C	1	6
Precinct 137D	1	6
Precinct 139	1	6
Precinct 149	1	6
Precinct 149A	1	6
Precinct 151	1	6
Washington		
Precinct 2-1	5	6
Precinct 3-1	5	6
Precinct 3-2	5	6
Precinct 3-3A	5	6
Precinct 3-3B	5	6
Precinct 3-3C	5	6
Precinct 5-2	5	6
Precinct 5-3	5	6
Precinct 7-1	5	6
Precinct 7-1A	5	6
Precinct 7-2	5	6
Precinct 7-3	5	6

Differing Assignments

	HCAHB6 1814 305	HLS 11 1ES-97 Ponti (HB 6 Original)
Precinct 8-1	5	6
Precinct 8-2	5	6
Precinct 8-3	5	6
Precinct 9-1	5	6
West Baton Rouge		
Precinct 2-1A	6	5
Precinct 2-1B	6	5
Precinct 2-2	6	5
Precinct 2-3	6	5
Precinct 3-1B	6	5
Precinct 3-2	6	5
Precinct 4-1	6	5
Precinct 4-3A	6	5
Precinct 4-3B	6	5
Precinct 6-1	6	5
Precinct 6-2	6	5
Precinct 7-1	6	5
Precinct 7-2	6	5
Precinct 7-3	6	5
Precinct 7-4	6	5

District Summary

	Total Population	Total White	Total Black	Total Asian	Total American Indian	Total Hispanic	VAP Total	VAP White	VAP Black	VAP Asian	VAP American Indian	VAP Hispanic Total	Reg Total Jan 2011	Reg White Jan 2011	Reg Black Jan 2011	Reg Other Jan 2011
District 1																
Jefferson	232,558	185,952	24,579	8,982	1,695	31,691	186,310	152,063	17,452	6,880	1,286	24,105	138,660	117,589	8,804	12,267
Lafourche	96,318	76,445	13,363	855	3,457	3,647	72,652	59,362	8,945	612	2,187	2,503	53,711	45,827	6,316	1,568
Orleans	37,980	33,286	2,841	1,109	195	2,121	31,278	27,614	2,207	883	147	1,687	25,269	21,775	1,496	1,998
Plaquemines	23,042	16,246	4,951	844	556	1,067	16,713	12,086	3,367	583	396	649	14,534	10,541	3,075	918
St. Bernard	35,897	26,579	6,705	873	522	3,309	26,720	20,490	4,338	640	370	2,398	23,358	19,332	2,829	1,197
St. Tammany	188,616	154,282	25,625	3,453	1,778	9,326	139,694	116,764	16,862	2,339	1,297	6,424	115,472	96,319	12,164	6,989
Tangipahoa	29,353	22,606	5,946	251	182	867	21,842	17,409	3,883	155	141	593	17,868	14,290	3,014	564
Terrebonne	111,860	78,591	22,072	1,333	7,375	4,421	82,737	60,621	14,647	986	4,725	3,084	59,299	45,337	10,268	3,694
District 1	755,624	593,987	106,082	17,700	15,760	56,449	577,946	466,409	71,701	13,078	10,549	41,443	448,171	371,010	47,966	29,195
	100.000%	78.609%	14.039%	2.342%	2.086%	7.471%	100.000%	80.701%	12.406%	2.263%	1.825%	7.171%	77.545%	82.783%	10.703%	6.514%
District 3																
Acadia	55,160	43,049	11,261	167	286	894	40,117	32,132	7,400	113	194	611	33,385	26,709	6,256	420
Assumption	16,243	12,450	3,362	57	162	385	12,337	9,687	2,360	44	108	265	10,198	7,965	2,140	93
Calcasieu	192,768	136,514	49,825	2,550	1,626	4,945	143,756	105,077	34,139	1,846	1,187	3,280	117,844	86,021	27,975	3,848
Cameron	6,839	6,546	135	10	60	154	5,183	5,011	74	9	38	93	5,536	5,272	188	76
Iberia	73,240	45,551	24,091	1,926	428	2,299	53,398	35,137	15,754	1,308	307	1,609	45,139	30,016	13,917	1,206
Iberville	12,958	9,054	3,657	57	70	267	10,098	7,236	2,669	36	59	209	8,958	6,502	2,343	113
Jefferson Davis	24,083	18,896	4,739	79	160	428	17,715	14,259	3,149	58	101	295	14,479	11,697	2,507	275
Lafayette	221,578	153,706	58,912	3,891	1,290	8,597	167,315	120,566	40,203	2,884	951	6,192	131,124	95,632	30,155	5,337
St. Martin	40,097	25,741	13,426	277	254	757	29,631	19,871	9,140	183	159	514	26,325	17,384	8,181	760
St. Mary	54,650	32,406	18,290	1,058	1,269	2,920	40,746	25,191	12,797	773	837	2,057	31,845	20,072	10,527	1,246
Vermilion	57,999	46,922	8,654	1,274	376	1,381	42,522	35,424	5,457	902	259	877	34,753	29,351	4,628	774
District 3	755,615	530,835	196,352	11,346	5,981	23,027	562,818	409,591	133,142	8,156	4,200	16,002	459,586	336,621	108,817	14,148
	100.000%	70.252%	25.986%	1.502%	0.792%	3.047%	100.000%	72.775%	23.656%	1.449%	0.746%	2.843%	81.658%	73.244%	23.677%	3.078%
District 4																
Acadia	6,613	6,078	384	29	27	166	4,793	4,422	268	18	19	107	3,871	3,637	185	49
Allen	25,764	18,435	6,192	220	749	342	19,870	14,288	4,828	154	495	211	13,110	10,190	2,397	523
Beauregard	35,654	29,321	5,016	353	652	1,003	26,359	21,902	3,569	239	460	614	19,924	16,703	2,304	917
Bienville	14,353	7,935	6,153	44	132	207	11,012	6,279	4,544	31	105	120	9,256	5,112	4,085	59
Bossier	116,979	84,430	25,606	2,516	1,139	7,026	86,945	64,692	17,413	1,836	837	4,505	60,834	46,663	11,491	2,680
Caddo	254,969	124,942	122,229	3,230	1,906	6,129	192,315	100,748	85,902	2,363	1,455	4,189	151,374	79,163	66,708	5,503
Claiborne	17,195	8,167	8,820	62	99	171	13,815	6,781	6,889	37	80	106	8,877	4,908	3,872	97
De Soto	26,656	15,456	10,600	54	331	661	20,006	12,055	7,495	42	273	442	16,396	9,663	6,191	542
Evangeline	33,984	23,439	9,862	139	161	776	24,817	17,619	6,661	97	117	618	21,407	15,267	5,973	167
Grant	22,309	18,149	3,602	97	385	931	17,158	13,788	2,978	67	274	834	11,900	10,361	1,284	255

District Summary

	Total Population	Total White	Total Black	Total Asian	Total American Indian	Total Hispanic	VAP Total	VAP White	VAP Black	VAP Asian	VAP American Indian	VAP Hispanic Total	Reg Total Jan 2011	Reg White Jan 2011	Reg Black Jan 2011	Reg Other Jan 2011
District 4																
Jefferson Davis	7,511	6,229	1,097	19	115	110	5,481	4,612	742	8	79	70	4,858	4,111	625	122
Natchitoches	39,566	21,494	16,778	197	649	735	29,966	17,226	11,771	151	477	509	22,982	13,181	8,878	923
Red River	9,091	5,360	3,633	16	43	101	6,778	4,256	2,450	12	34	56	5,981	3,566	2,377	38
Sabine	24,233	17,155	4,234	84	2,636	820	18,311	13,544	2,835	63	1,796	579	13,837	10,811	2,032	994
St. Landry	27,183	16,575	9,986	103	143	534	19,840	12,442	6,932	78	103	347	18,408	11,153	6,906	349
Vernon	52,334	39,614	8,313	1,426	1,177	3,775	37,822	29,416	5,349	1,026	848	2,378	21,620	17,881	2,495	1,244
Webster	41,207	26,469	14,044	180	316	670	31,497	20,907	10,110	120	241	411	23,913	16,115	7,416	382
District 4	755,601	469,248	256,549	8,769	10,660	24,157	566,785	364,977	180,736	6,342	7,693	16,096	428,548	278,485	135,219	14,844
	100.000%	62.103%	33.953%	1.161%	1.411%	3.197%	100.000%	64.394%	31.888%	1.119%	1.357%	2.840%	75.610%	64.983%	31.553%	3.464%
District 5																
Avoyelles	42,073	28,188	12,876	174	641	606	31,790	21,850	9,247	126	431	407	23,105	16,874	5,790	441
Caldwell	10,132	8,213	1,778	30	64	222	7,758	6,314	1,336	23	51	140	6,324	5,351	911	62
Catahoula	10,407	6,985	3,318	9	53	90	8,057	5,543	2,438	8	43	55	6,380	4,749	1,596	35
Concordia	20,822	11,959	8,604	59	123	209	15,589	9,298	6,117	41	88	158	12,696	7,997	4,529	170
East Carroll	7,759	2,245	5,398	47	31	127	5,766	1,845	3,830	37	25	92	5,330	1,617	3,664	49
East Feliciana	20,267	10,783	9,250	67	127	208	16,075	8,775	7,123	58	94	155	13,411	7,629	5,126	656
Franklin	20,767	13,930	6,620	65	82	196	15,450	10,838	4,471	42	63	129	13,466	9,408	3,978	80
Jackson	16,274	11,084	4,947	67	83	209	12,570	8,681	3,724	39	65	136	9,846	6,879	2,805	162
La Salle	14,890	12,689	1,808	40	215	331	11,366	9,677	1,402	35	143	271	8,427	7,648	621	158
Lincoln	46,735	25,775	19,184	874	230	1,189	37,130	20,875	14,821	749	183	867	24,016	14,604	8,519	893
Madison	12,093	4,498	7,452	33	55	188	9,071	3,644	5,312	20	45	133	7,634	2,780	4,764	90
Morehouse	27,979	14,345	13,281	142	102	255	21,061	11,583	9,230	102	79	162	18,681	10,048	8,329	304
Ouachita	153,720	92,884	57,194	1,722	705	2,760	113,347	72,316	38,405	1,248	549	1,883	94,408	59,945	30,997	3,466
Pointe Coupee	22,802	14,010	8,427	69	71	492	17,327	11,073	6,020	44	57	313	15,464	9,584	5,696	184
Rapides	131,613	83,373	43,150	1,912	1,682	3,418	97,599	64,579	29,368	1,377	1,270	2,266	78,056	53,328	22,107	2,621
Richland	20,725	12,879	7,544	92	96	332	15,440	9,999	5,237	65	70	222	12,939	8,173	4,646	120
St. Helena	11,203	5,034	6,014	16	72	99	8,440	4,036	4,291	11	60	71	8,432	3,816	4,517	99
St. Landry	56,201	30,040	25,167	292	263	787	40,864	23,151	17,065	188	175	486	38,141	20,748	16,685	708
St. Martin	12,063	8,572	2,971	201	96	314	8,758	6,449	1,950	133	68	221	7,524	5,482	1,705	337
Tangipahoa	6,692	3,765	2,822	20	30	108	4,860	2,874	1,925	14	20	60	4,227	2,455	1,686	86
Tensas	5,252	2,202	2,991	13	15	65	3,923	1,796	2,085	11	9	45	4,131	1,807	2,304	20
Union	22,721	15,682	6,242	49	115	943	17,493	12,568	4,439	31	91	544	14,964	10,863	3,709	392
Washington	19,728	12,532	6,980	28	99	217	14,716	9,496	5,065	20	76	147	10,931	7,289	3,504	138
West Carroll	11,604	9,497	1,870	34	86	299	8,746	7,254	1,330	24	62	199	7,167	6,017	1,096	54
West Feliciana	15,625	8,125	7,317	42	35	251	12,907	6,412	6,364	24	33	171	6,796	4,448	2,254	94

District Summary

	Total Population	Total White	Total Black	Total Asian	Total American Indian	Total Hispanic	VAP Total	VAP White	VAP Black	VAP Asian	VAP American Indian	VAP Hispanic Total	Reg Total Jan 2011	Reg White Jan 2011	Reg Black Jan 2011	Reg Other Jan 2011
District 5																
Winn	15,313	10,223	4,777	53	167	240	11,871	8,018	3,619	44	129	168	8,892	6,410	2,406	76
District 5	755,460	459,512	277,982	6,150	5,338	14,155	567,974	358,944	196,214	4,514	3,979	9,501	461,388	295,949	153,944	11,495
	100.000%	60.825%	36.796%	0.814%	0.707%	1.874%	100.000%	63.197%	34.546%	0.795%	0.701%	1.673%	81.234%	64.143%	33.365%	2.491%
District 6																
Ascension	87,102	72,162	11,347	1,126	513	4,259	61,883	52,163	7,407	731	356	2,748	51,811	44,063	5,443	2,305
East Baton Rouge	330,621	206,462	102,825	13,107	1,660	14,711	256,826	170,161	70,409	10,100	1,283	11,011	188,834	132,982	47,147	8,705
Livingston	128,026	117,601	6,941	906	1,055	3,801	92,696	85,855	4,535	565	782	2,384	71,580	66,508	2,985	2,087
St. Charles	26,132	18,245	6,795	357	159	1,692	19,023	13,645	4,614	223	122	1,155	15,431	11,275	3,353	803
St. John the Baptist	10,453	7,025	2,843	189	71	768	7,857	5,498	1,932	144	50	548	6,628	4,720	1,544	364
St. Tammany	45,124	41,082	2,824	354	404	1,644	33,910	31,200	1,890	231	282	1,129	28,142	25,532	1,331	1,279
Tangipahoa	85,052	53,835	28,613	684	622	3,285	63,975	42,848	19,251	541	470	2,286	46,569	31,834	13,289	1,446
Washington	27,440	18,950	7,904	117	206	670	20,589	14,867	5,309	81	162	461	14,677	10,684	3,735	258
West Baton Rouge	15,570	10,539	4,779	62	55	418	11,789	8,142	3,471	46	44	307	9,538	6,785	2,645	108
District 6	755,520	545,901	174,871	16,902	4,745	31,248	568,548	424,379	118,818	12,662	3,551	22,029	433,210	334,383	81,472	17,355
	100.000%	72.255%	23.146%	2.237%	0.628%	4.136%	100.000%	74.643%	20.898%	2.227%	0.625%	3.875%	76.196%	77.187%	18.807%	4.006%
Grand Total	3,777,820	2,599,483	1,011,836	60,867	42,484	149,036	2,844,071	2,024,300	700,611	44,752	29,972	105,071	2,230,903	1,616,448	527,418	87,037
	100.000%	68.809%	26.784%	1.611%	1.125%	3.945%	100.000%	71.176%	24.634%	1.574%	1.054%	3.694%	78.440%	72.457%	23.641%	3.901%

HCAHB6 1814 305 --- Statewide

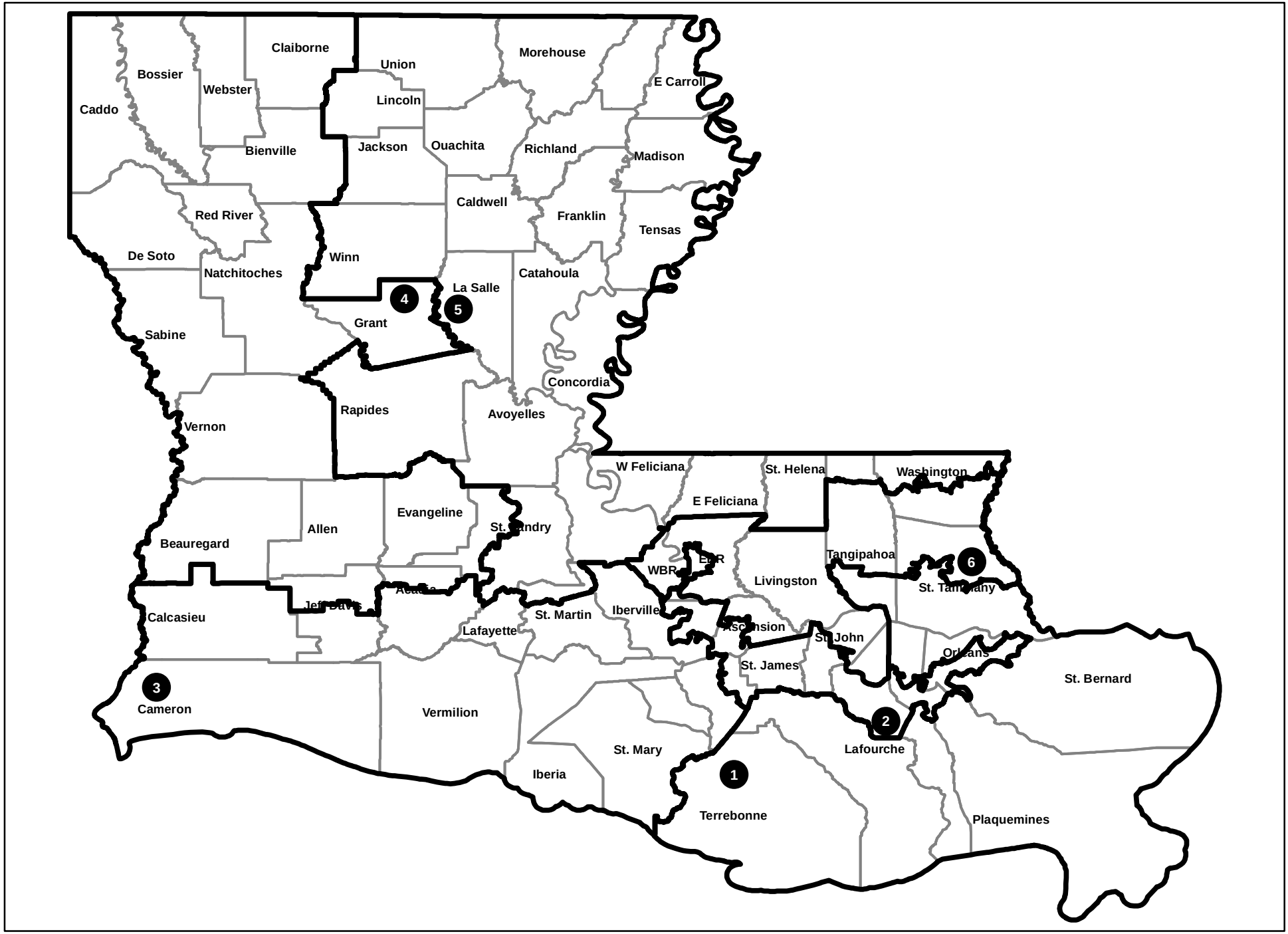

HCAHB6 1814 305 --- Northwest

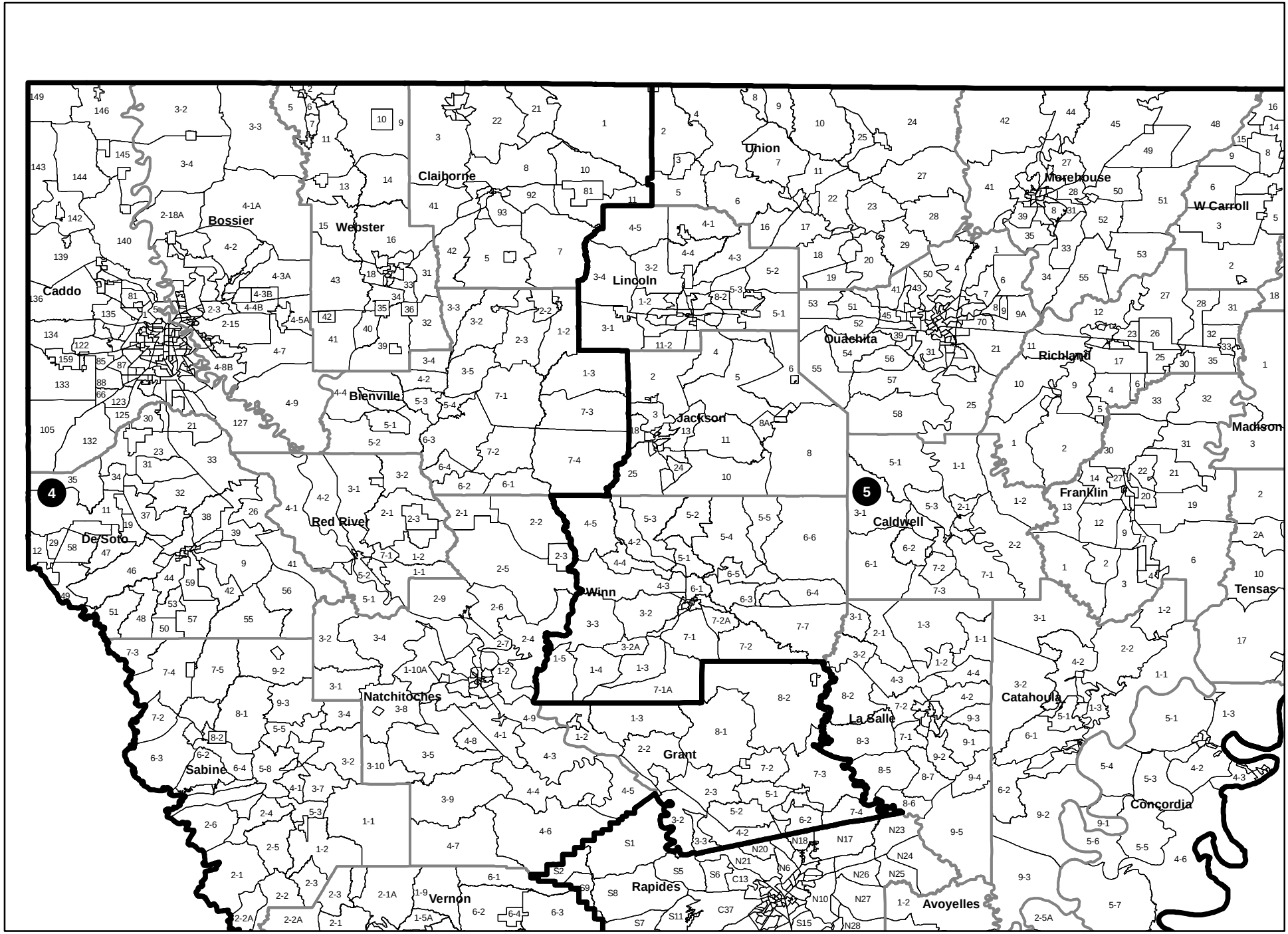

HCAHB6 1814 305 --- Northeast

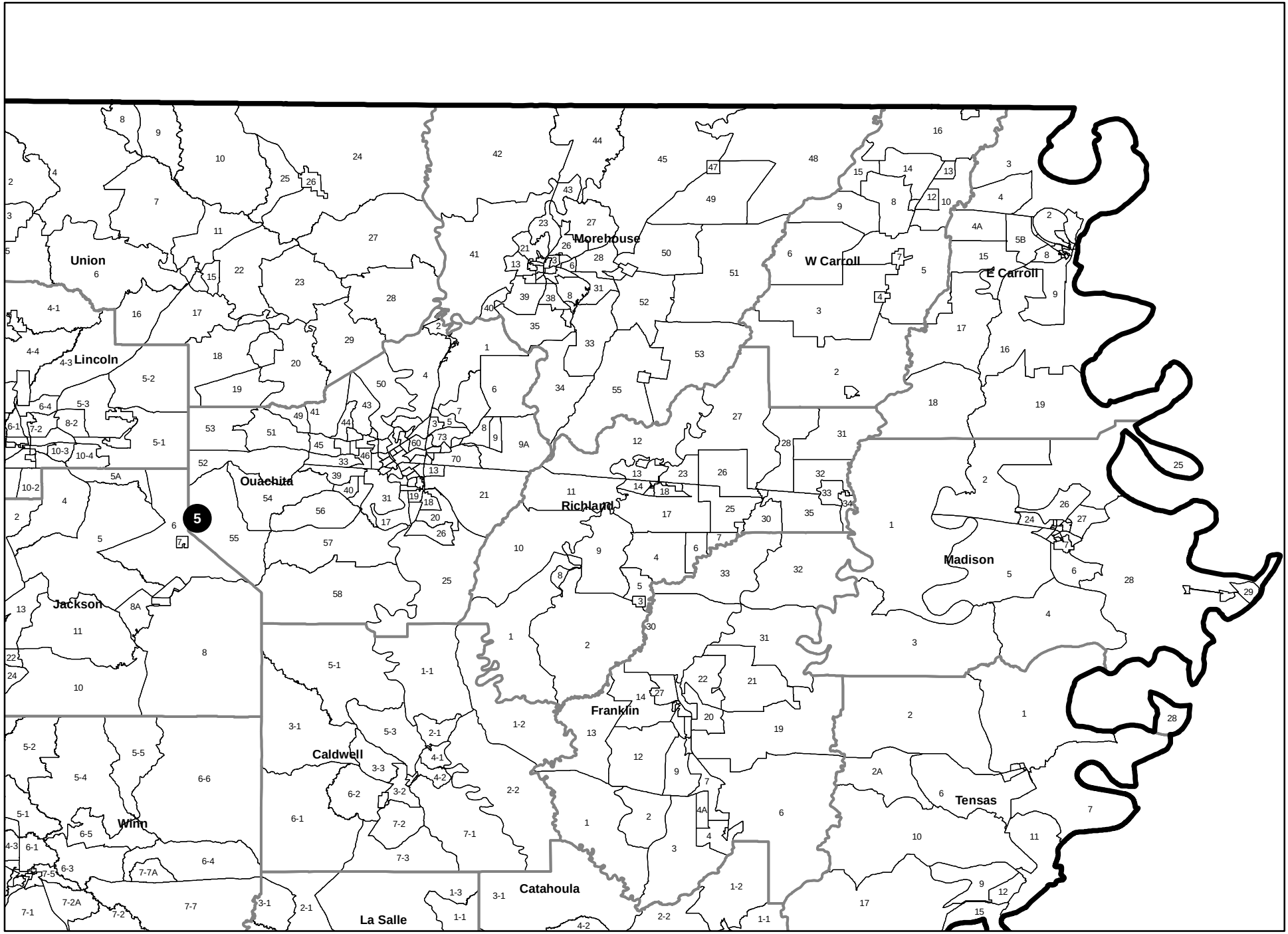

HCAHB6 1814 305 --- Central

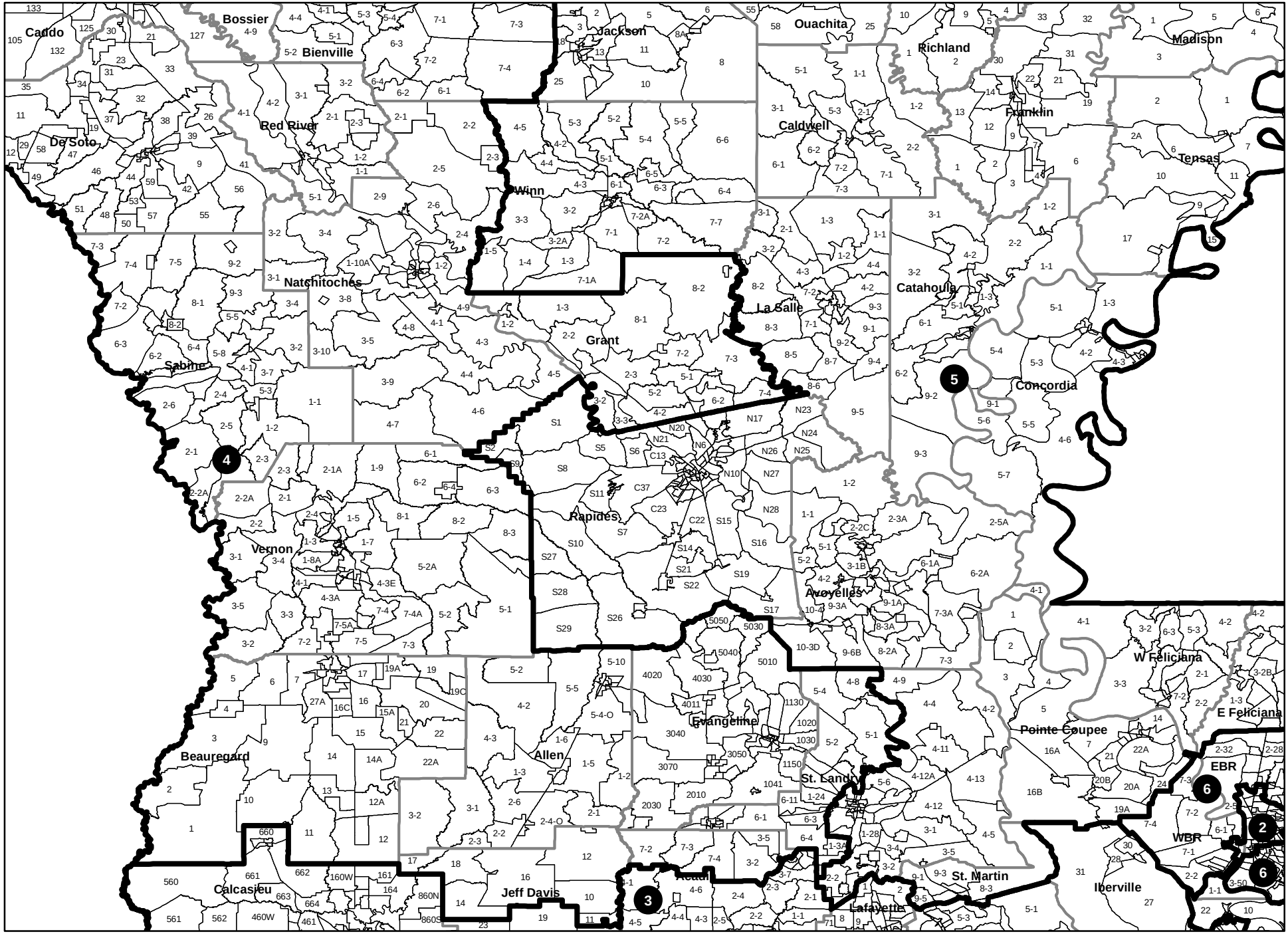

HCAHB6 1814 305 --- Southwest

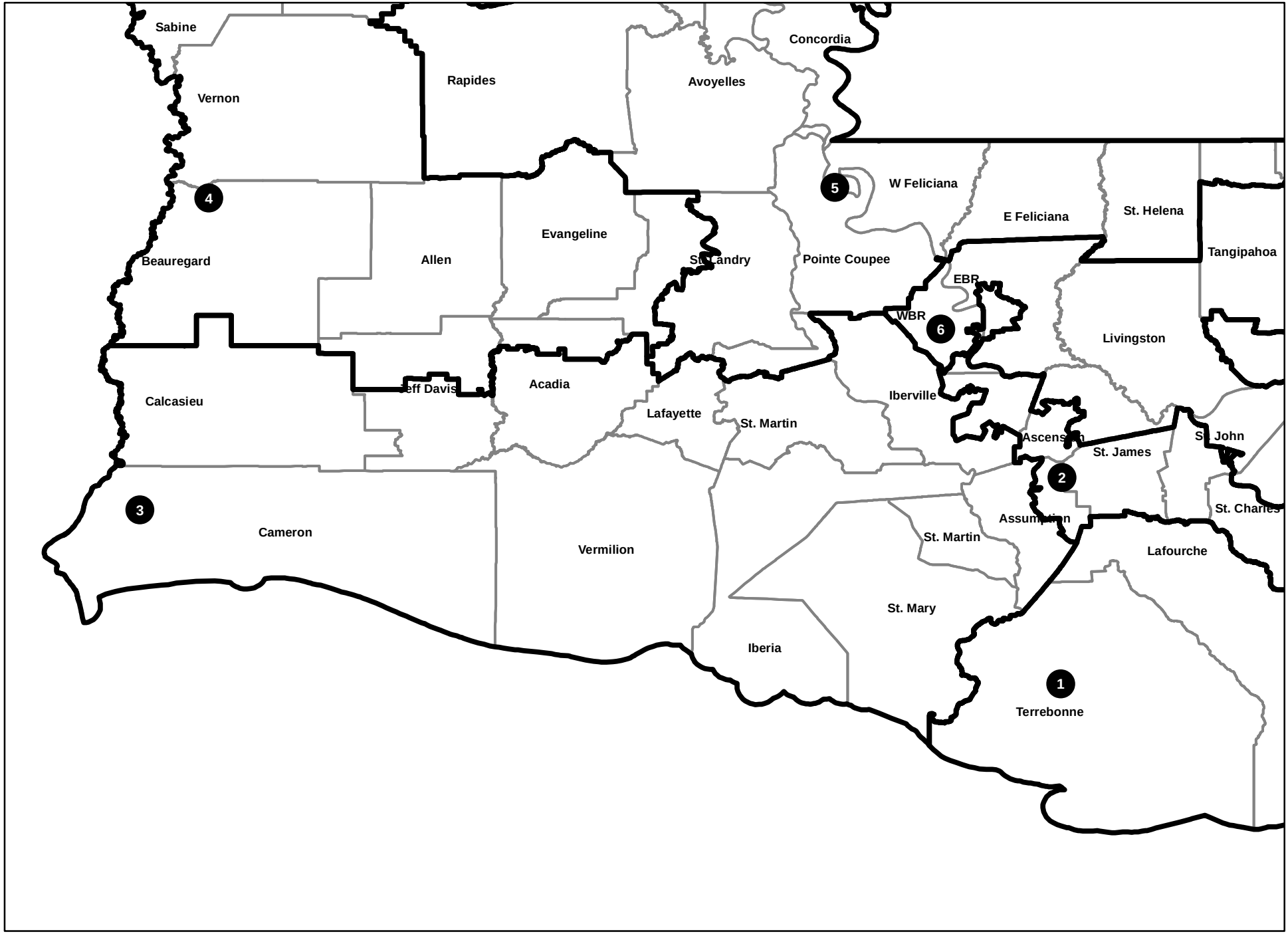

HCAHB6 1814 305 --- River Parishes

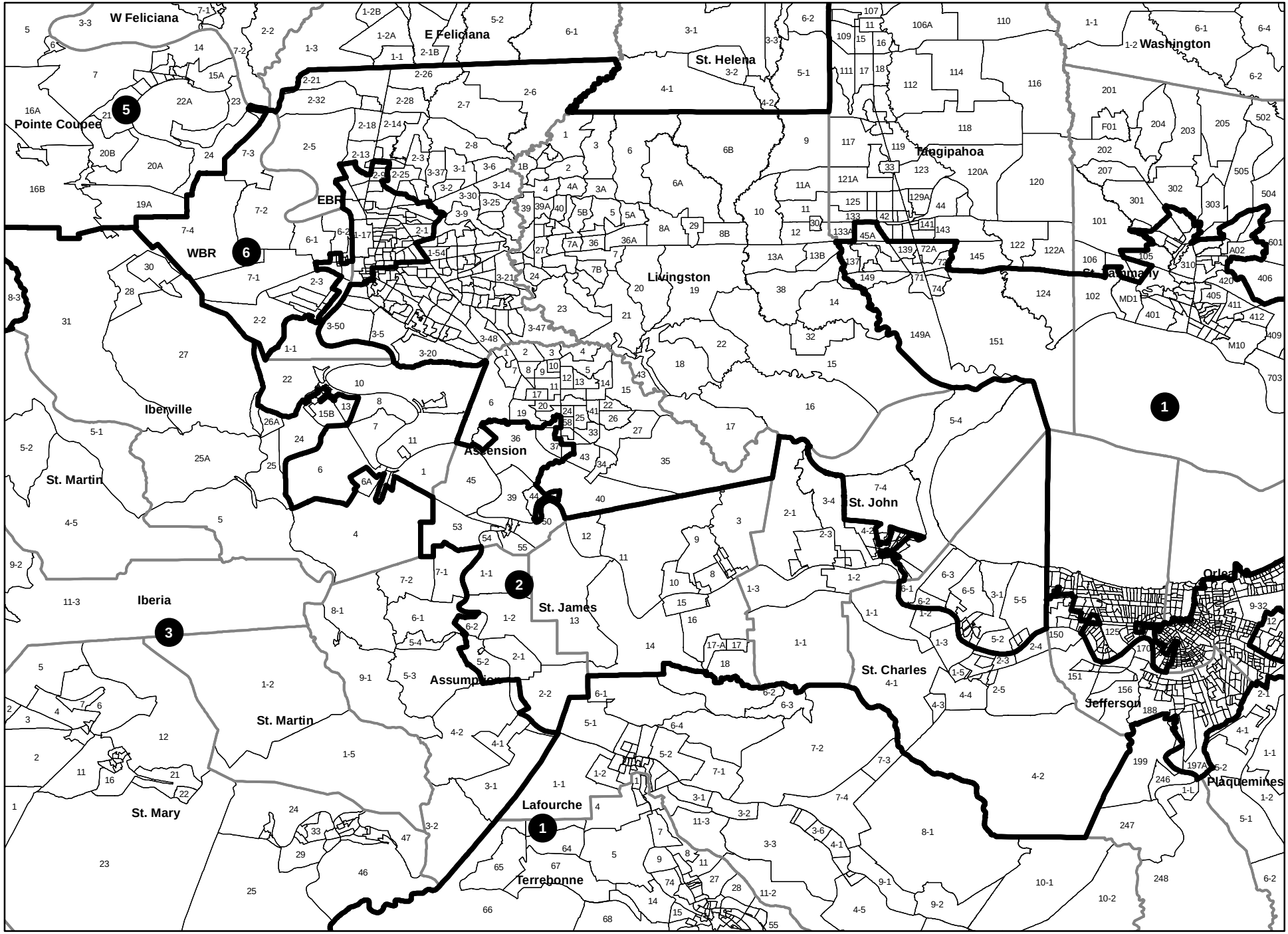

HCAHB6 1814 305 --- Florida Parishes

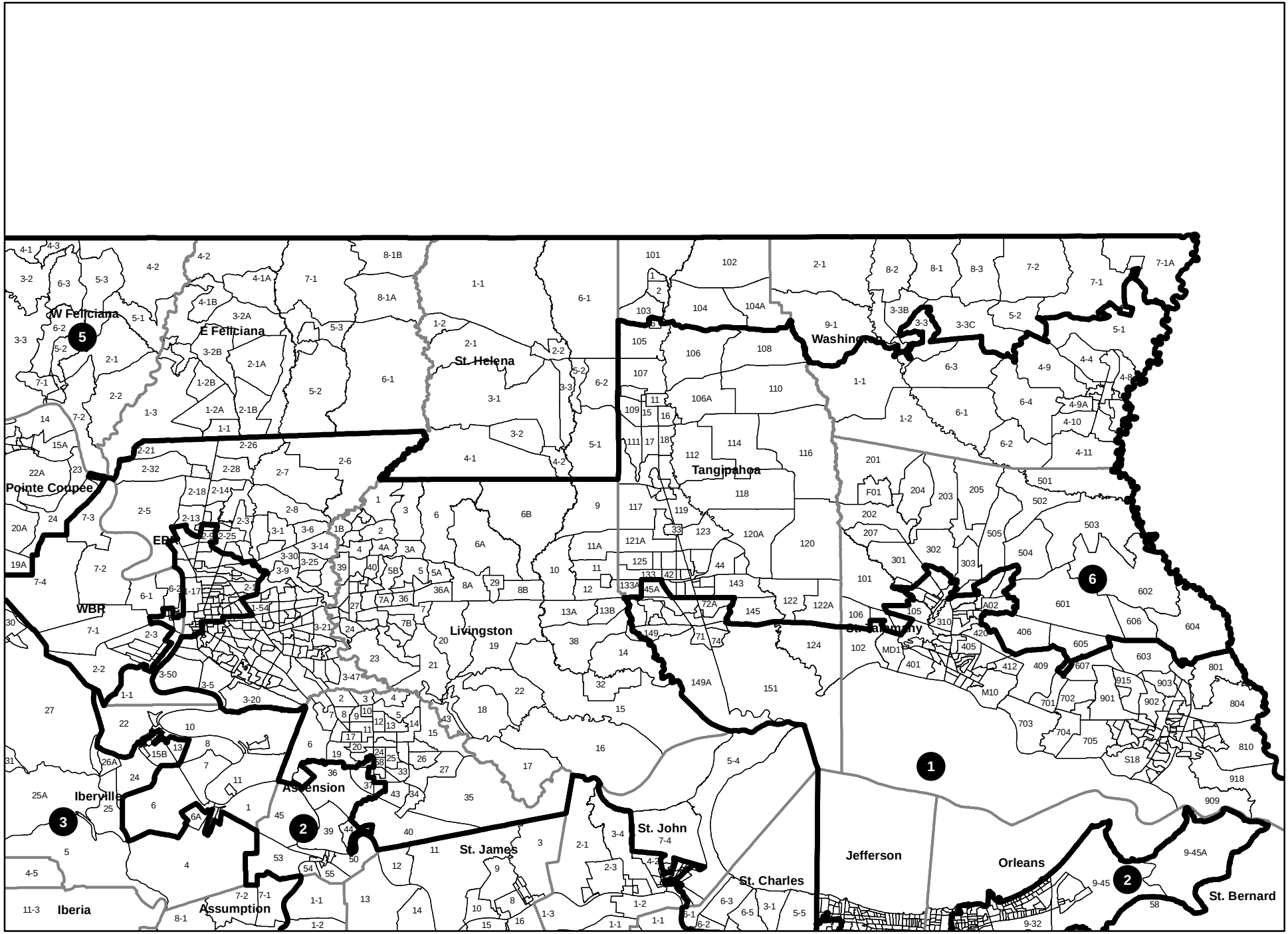

HCAHB6 1814 305 --- Orleans/Jefferson

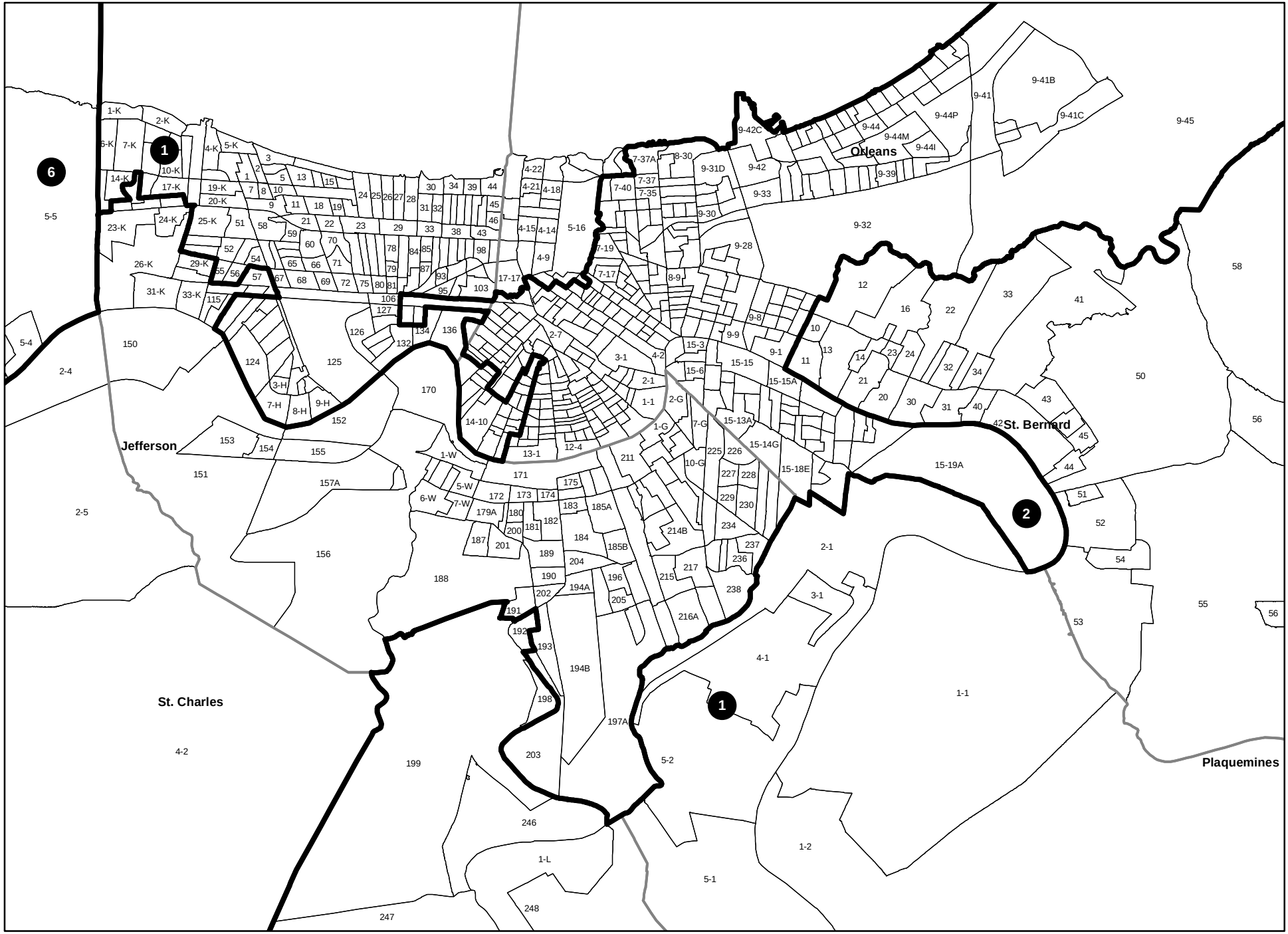

HCAHB6 1814 305 --- Statewide

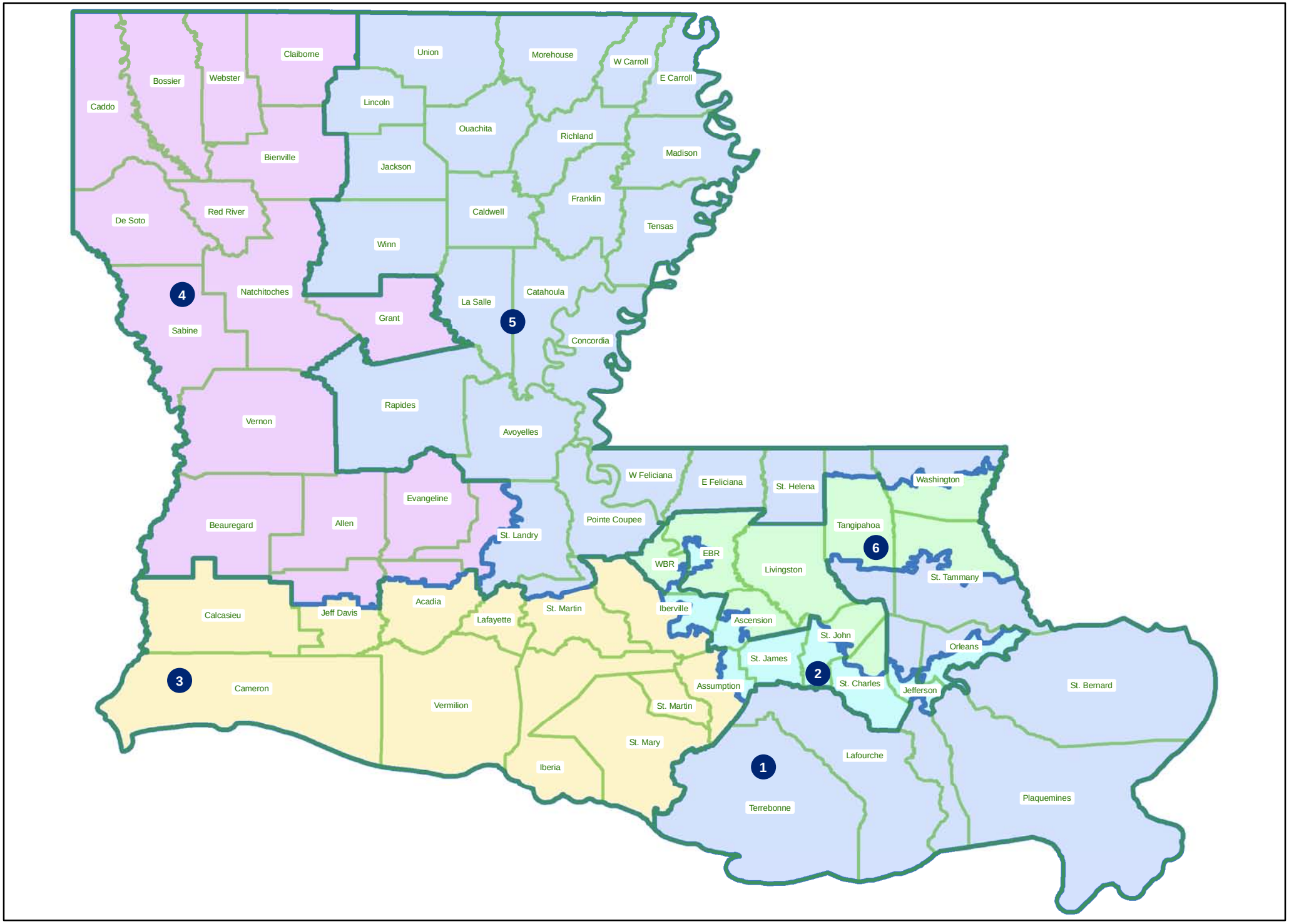

HCAHB6 1814 305 --- Northwest

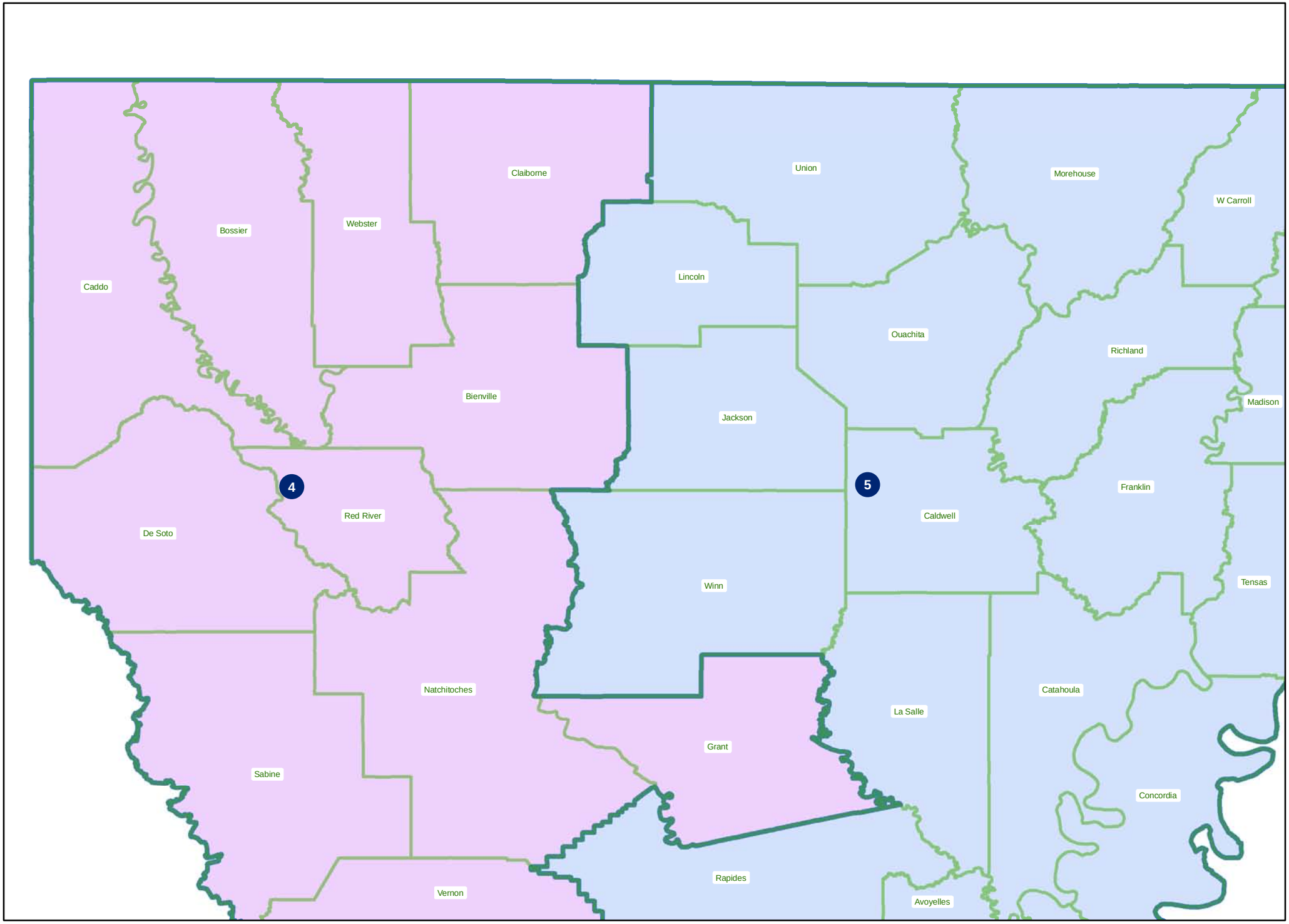

HCAHB6 1814 305 --- Northeast

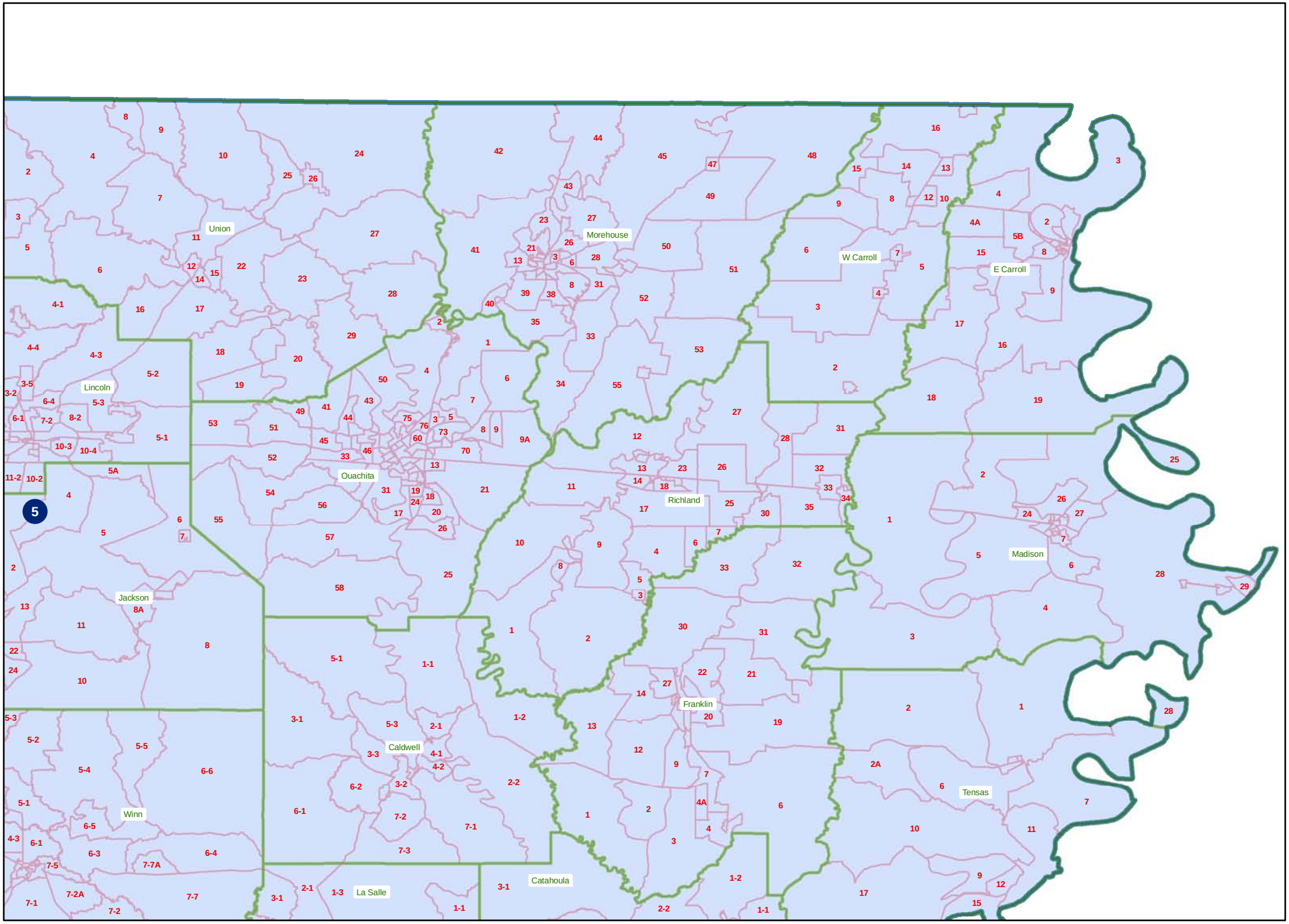

HCAHB6 1814 305 --- Central

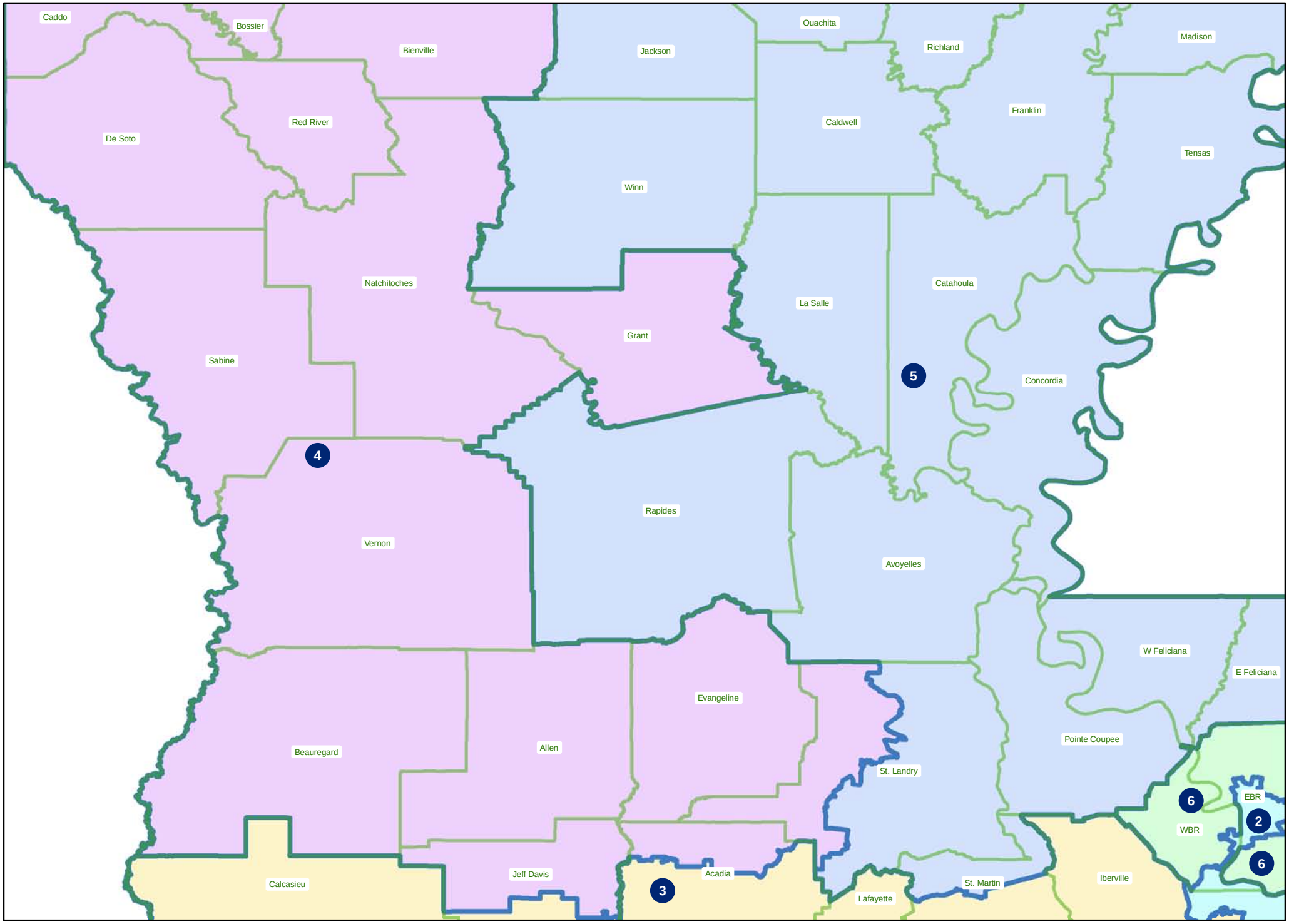

HCAHB6 1814 305 --- Southwest

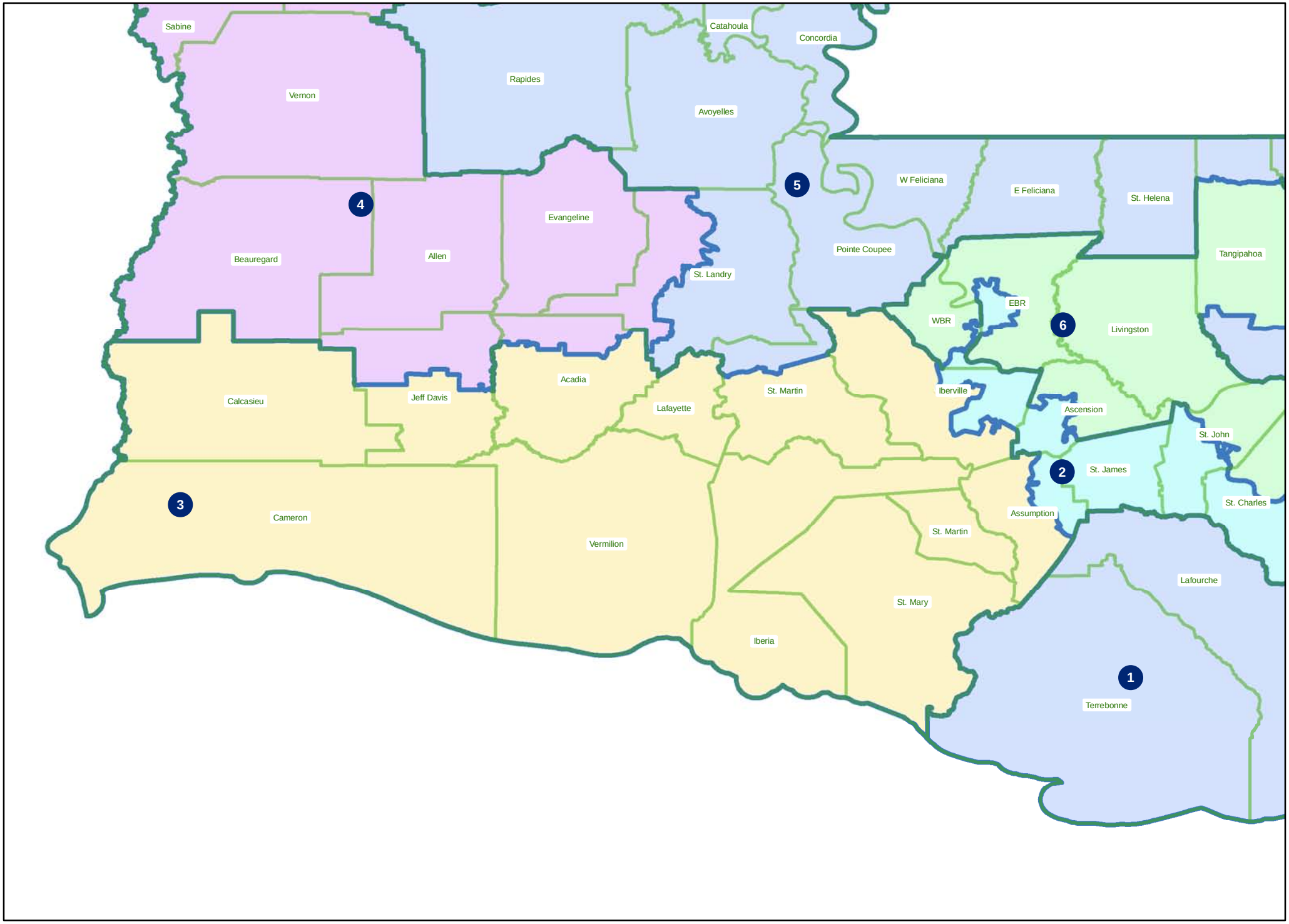

HCAHB6 1814 305 --- Florida Parishes

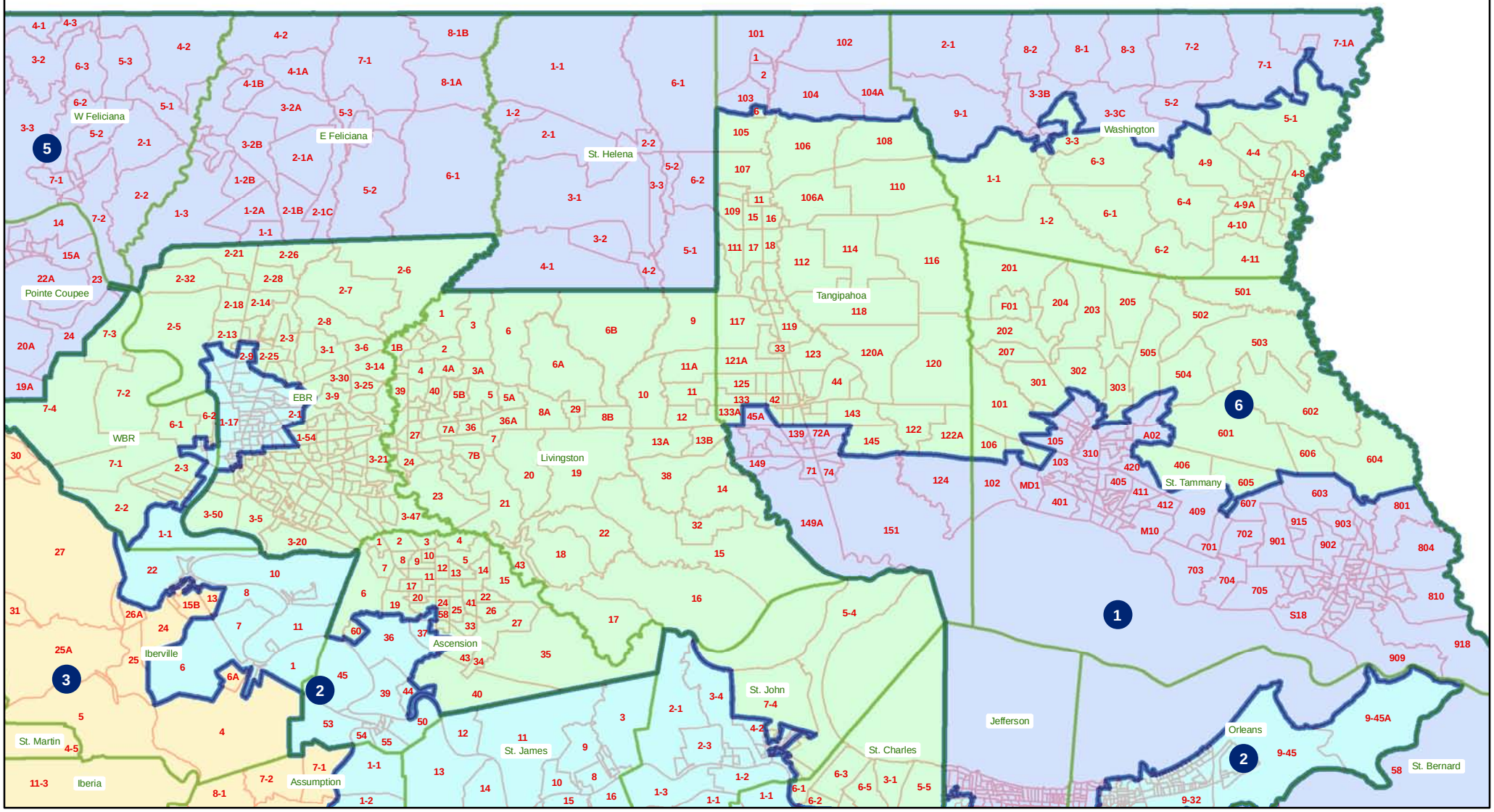

HCAHB6 1814 305 --- River Parishes

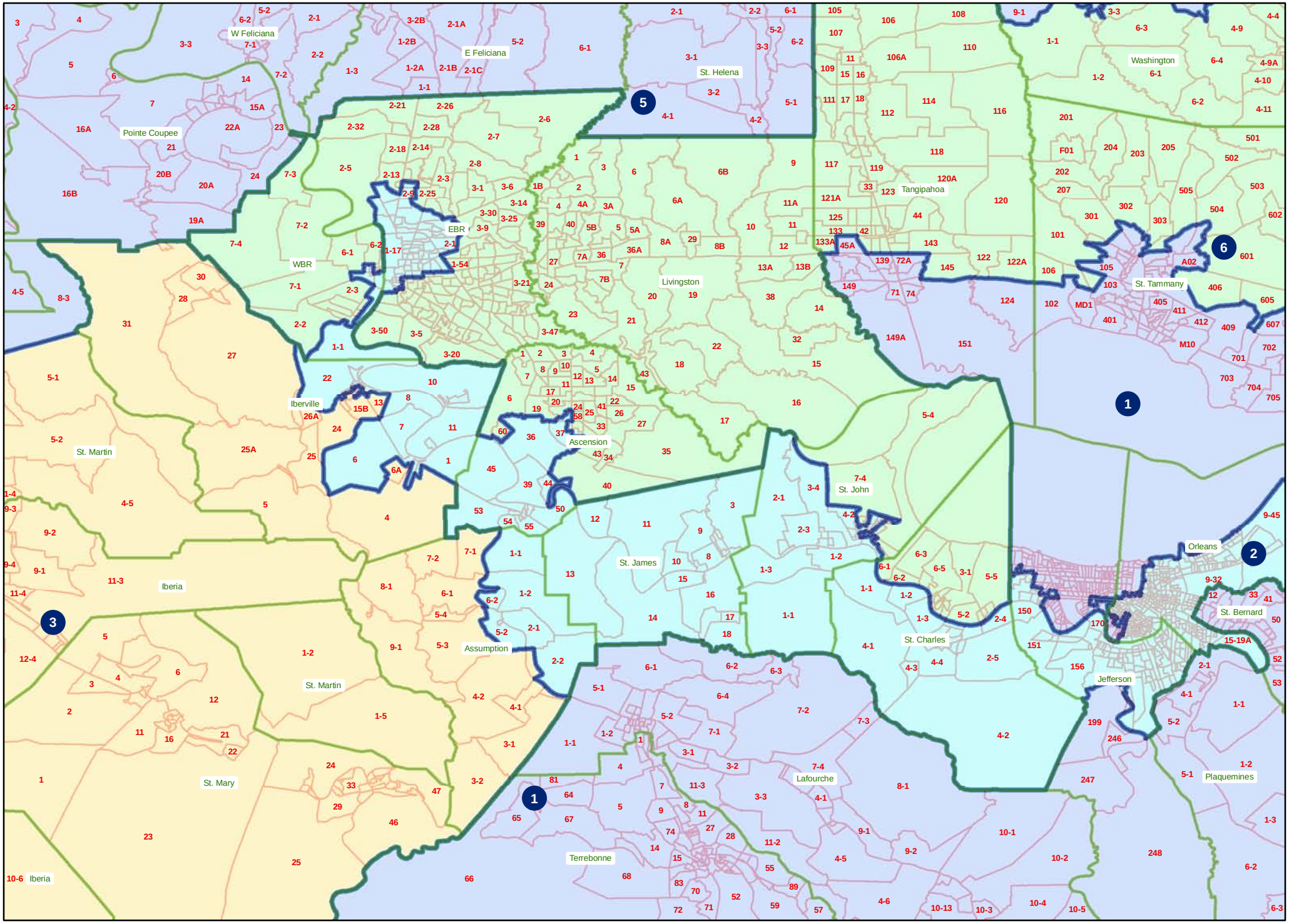
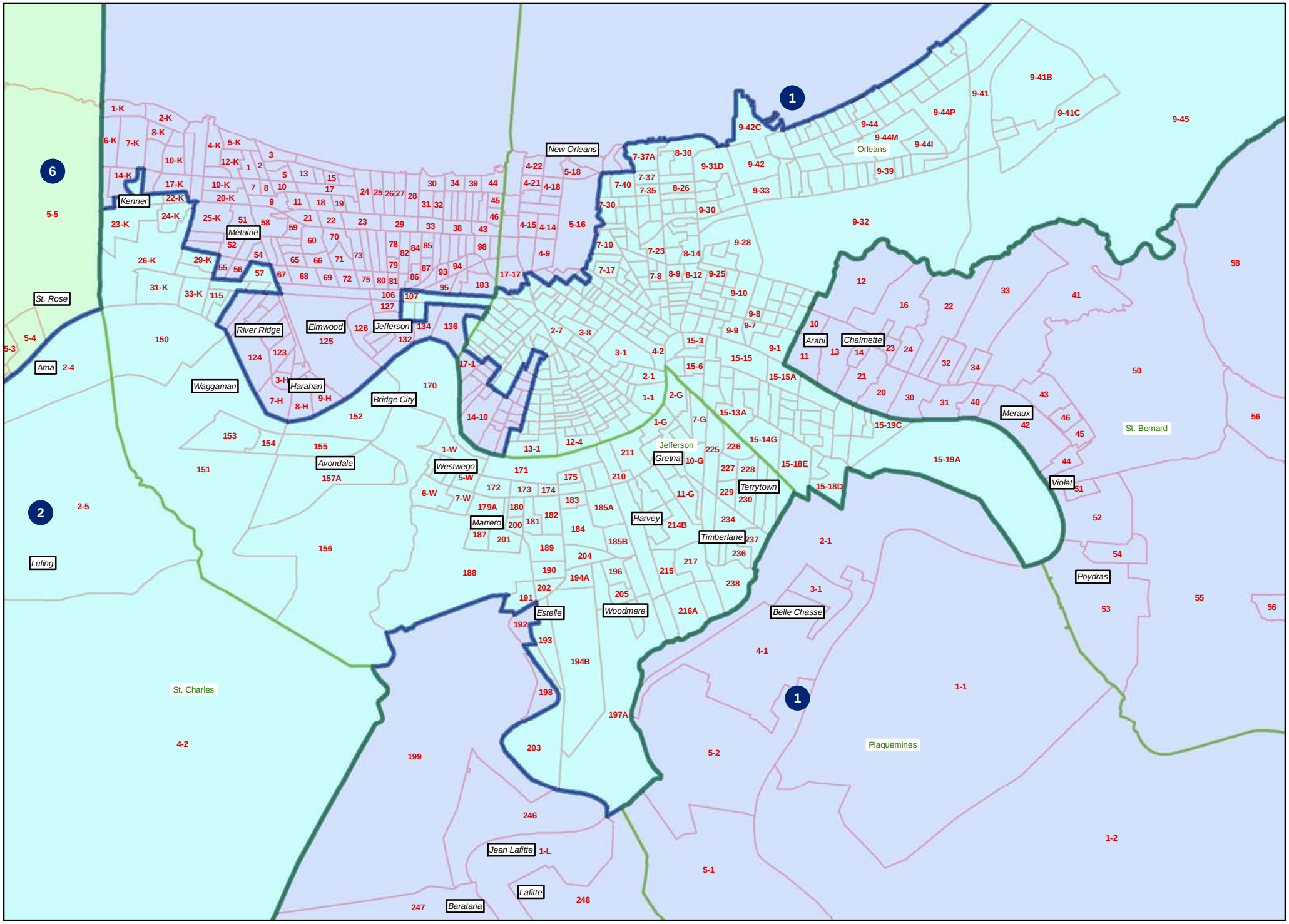
HCAHB6 1814 305 --- Jefferon/Orleans