HOUSE COMMITTEE AMENDMENTS

Amendments proposed by House Committee on House and Governmental Affairs to Original House Bill No. 1 by Representative Tucker

AMENDMENT NO. 1

On page 1, delete lines 12 through 14 and insert the following:

"(1) District 1 is composed of Precincts 2-18A, 3-1, 3-2, 3-3, 3-4 and 4-1A of Bossier Parish and Precincts 105, 132, 133, 134, 136, 137, 138, 139, 140, 142, 143, 144, 145, 146, 149, 150, 151, 154, 155, 156, 157, 158 and 159 of Caddo Parish."

AMENDMENT NO. 2

On page 1, delete lines 18 and 19 and on page 2, delete lines 1 through 4 and insert the following:

"(3) District 3 is composed of Precincts 3, 25, 36, 43, 53, 60, 61, 62, 63, 65, 66, 69, 70, 80, 86, 87, 89, 90, 100 and 123 of Caddo Parish.

(4) District 4 is composed of Precincts 1, 2, 5, 42, 45, 47, 55, 57, 73, 74, 81, 82, 83, 84, 85, 88, 106, 122, 130 and 135 of Caddo Parish.

(5) District 5 is composed of Precincts 4, 23, 32, 34, 35, 38, 50, 51, 52, 58, 59, 78, 79, 91, 92, 93, 94, 95, 103, 125 and 126 of Caddo Parish."

AMENDMENT NO. 3

On page 2, delete lines 8 through 11 and insert the following:

"(7) District 7 is composed of Precincts 56, 72, 77, 97, 101, 102, 104, 107, 108, 109, 110, 127 and 128 of Caddo Parish; Precincts 3, 10, 11, 12, 16, 19, 21, 22, 23, 28, 29, 30, 35, 36, 46, 47, 48, 49, 50, 51, 53 and 58 of De Soto Parish; and Precincts 1-1, 1-2, 2-1, 2-3, 3-1, 3-2, 3-3, 4-1, 4-2, 7-1, 7-2 and 7-3 of Red River Parish."

AMENDMENT NO. 4

On page 2, delete lines 27 through 29 and on page 3, delete lines 1 through 19 and insert the following:

"(13) District 13 is composed of Precincts 1-1, 1-2, 1-3, 2-3, 3-4, 3-5, 4-1, 4-2, 4-4, 5-1, 5-2, 5-3, 5-4, 6-1, 6-2, 6-3, 6-4, 7-1, 7-2, 7-3 and 7-4 of Bienville Parish; Jackson Parish; Precincts 55 of Ouachita Parish; and Winn Parish.

(14) District 14 is composed of Precincts 23, 27, 35, 39, 40, 41, 42, 43, 44 and 45 of Morehouse Parish and Precincts 1, 2, 4, 5, 6, 7, 36, 42, 50, 59, 60, 61, 62, 63, 64, 71, 75, 76, 77 and 78 of Ouachita Parish.

(15) District 15 is composed of Precincts 32, 33, 38, 39, 40, 41, 43, 44, 44A, 45, 48, 49, 51, 52, 53, 54, 56, 57 and 58 of Ouachita Parish.

(16) District 16 is composed of Precincts 1, 2, 3, 4, 5, 6, 7, 8, 9, 10, 12, 13, 14, 15, 16, 17, 18, 20, 21, 22, 24, 25, 31, 33, 34, 36, 37 and 38 of Morehouse Parish and Precincts 3, 8, 9, 9A, 65, 66, 67, 68, 69, 70, 72, 73, 74 and 79 of Ouachita Parish.

(17) District 17 is composed of Precincts 10, 11, 12, 13, 14, 15, 16, 17, 18, 19, 20, 21, 22, 23, 24, 26, 27, 28, 29, 30, 31, 34, 35, 37, 46 and 47 of Ouachita Parish.

CODING: Words in ~~struck through~~ type are deletions from existing law; words underscored are additions.

(18) District 18 is composed of Precincts 31 and 32 of Iberville Parish; Pointe Coupee Parish; Precincts 1-1, 2-2, 6-1, 7-1, 7-2, 7-3 and 7-4 of West Baton Rouge Parish; and Precinct 4-1 of West Feliciana Parish.

(19) District 19 is composed of Precincts 1, 2, 4, 4A, 5A, 5B, 15, 17 and 18 of East Carroll Parish; Precincts 1, 2, 3, 4, 5, 6, 7, 8, 9, 10 and 14 of Madison Parish; Precincts 26, 28, 29, 30, 47, 48, 49, 50, 51, 52, 53, 54 and 55 of Morehouse Parish; Precinct 25 of Ouachita Parish; Richland Parish; and West Carroll Parish."

AMENDMENT NO. 5

On page 5, delete lines 1 through 4 and insert the following:

"(29) District 29 is composed of Precincts 1-17, 1-23, 1-24, 1-25, 1-58, 1-77, 1-84, 1-85, 2-11, 2-16, 2-23, 2-27 and 2-30 of East Baton Rouge Parish and Precincts 2-1A, 2-1B, 2-3, 3-1A, 3-1B, 3-2, 4-1, 4-2, 4-3A, 4-3B, 4-4, 4-5, 5-1 and 6-2 of West Baton Rouge Parish."

AMENDMENT NO. 6

On page 7, delete lines 11 through 22 and insert the following:

"(47) District 47 is composed of Precincts 370, 760 and 761 of Calcasieu Parish; Cameron Parish; and Precincts 1, 2, 3, 5A, 5B, 6, 7A, 7B, 8, 9, 10A, 11, 12, 14, 15, 18, 19A, 19B, 20A-1, 20A-2, 20B-1, 21, 27A-2, 28, 29, 32B, 34, 35, 36A-1, 37, 38, 39, 40, 41 and 46A of Vermilion Parish.

(48) District 48 is composed of Precincts 2-3, 3-1, 3-2, 3-3, 5-4, 6-1, 6-4, 7-1, 7-2, 7-3, 7-4, 7-5, 8-1, 8-2, 8-4, 8-5, 9-4, 9-5, 10-2, 14-1 and 14-3 of Iberia Parish; Precincts 101, 102, 103 and 110 of Lafayette Parish; and Precincts 2-2 and 4-6 of St. Martin Parish.

(49) District 49 is composed of Precincts 5-5, 6-3, 10-3, 10-4, 10-5, 10-6, 10-7, 11-1, 11-2, 11-3, 11-5, 12-1, 12-2, 12-3, 12-4, 13-1, 13-2, 13-3, 13-4 and 14-4 of Iberia Parish and Precincts 16, 23, 26, 42A, 42B, 44, 45A, 46B-1, 46B-2, 46B-3, 49B-1, 49B-3, 50A, 50B, 51, 53, 54, 55, 56, 57A and 57B of Vermilion Parish."

AMENDMENT NO. 7

On page 8, delete lines 23 through 26 and insert the following:

"(58) District 58 is composed of Precincts 36, 37, 39, 42, 44, 45, 47, 48, 49, 50, 51, 52, 53, 54, 55, 56, 57 and 60 of Ascension Parish; Precincts 1, 2, 3, 11 and 12 of Iberville Parish; and Precincts 2, 7, 7-A, 8, 8-A, 10, 11, 12, 13, 14, 15, 15B, 16, 17, 17-A and 18 of St. James Parish."

AMENDMENT NO. 8

On page 9, delete lines 1 through 7 and insert the following:

"(60) District 60 is composed of Precincts 1-1, 1-2, 2-1, 4-2, 5-1, 5-2, 5-3, 5-4, 6-1, 6-2, 7-1, 7-2, 8-1 and 9-1 of Assumption Parish and Precincts 4, 5, 6, 6A, 7, 8, 10, 13, 13A, 13B, 13C, 14, 14A, 14B, 15, 15A, 15B, 16, 17, 17A, 18, 19, 19A, 20, 21, 22, 23, 24, 25, 25A, 25B, 26, 26A, 27, 28, 29 and 30 of Iberville Parish.

(61) District 61 is composed of Precincts 1-2, 1-7, 1-14, 1-26, 1-27, 1-28, 1-29, 1-30, 1-32, 1-33, 1-36, 1-37, 1-40, 1-50, 1-54, 1-57, 1-61, 1-62, 1-63, 1-64 and 1-104 of East Baton Rouge Parish."

CODING: Words in ~~struck through~~ type are deletions from existing law; words underscored are additions.

AMENDMENT NO. 9

On page 9, delete lines 13 through 15 and insert the following:

"(63) District 63 is composed of Precincts 1-86, 1-91, 1-92, 1-94, 1-95, 1-100, 1-101, 2-2, 2-4, 2-5, 2-9, 2-12, 2-13, 2-17, 2-18, 2-19, 2-20, 2-22, 2-24, 2-25 and 2-31 of East Baton Rouge Parish."

AMENDMENT NO. 10

On page 9, delete lines 22 and 23 and insert the following:

"(66) District 66 is composed of Precincts 1-31, 1-55, 1-70, 1-71, 1-78, 1-81, 1-82, 1-83, 1-87, 1-88, 1-93, 2-1, 3-8, 3-24 and 3-42 of East Baton Rouge Parish."

AMENDMENT NO. 11

On page 11, delete lines 13 through 16 and insert the following:

"(81) District 81 is composed of Precincts 35 and 40 of Ascension Parish; Precincts 13A, 14, 15, 16, 17, 18, 19, 21, 22, 31, 32, 33, 34, 38 and 43 of Livingston Parish; Precincts 3, 4, 5, 6 and 9 of St. James Parish; and Precincts 2-1, 2-2, 2-3, 2-4 and 3-1 of St. John the Baptist Parish."

AMENDMENT NO. 12

On page 11, delete lines 27 through 29 and on page 12, delete lines 1 through 6 and insert the following:

"(85) District 85 is composed of Precincts 225, 226, 227, 228, 229, 230, 231, 232A, 232B, 234, 235, 1-G, 2-G, 3-G, 4-G, 5-G, 6-G, 7-G, 8-G, 9-G, 10-G, 11-G, 12-G and 13-G of Jefferson Parish.

(86) District 86 is composed of Precincts 216B, 217, 236, 237 and 238 of Jefferson Parish; Precincts 15-18D, 15-18E and 15-18F of Orleans Parish; and Precincts 2-1, 3-1, 4-1, 5-1, 5-2, 6-1, 6-2, 6-3, 6-4, 7-1, 7-3, 8-1, 9-1 and 9-3 of Plaquemines Parish.

(87) District 87 is composed of Precincts 171, 172, 173, 174, 179A, 181, 195, 196, 197A, 197B, 197C, 205, 210, 211, 212A, 212B, 213A, 213B, 213C, 214A, 214B, 215 and 216A of Jefferson Parish."

AMENDMENT NO. 13

On page 12, delete lines 28 and 29 and on page 13, delete lines 1 and 2 and insert the following:

"(94) District 94 is composed of Precincts 24, 25, 26, 27, 28, 30, 34, 39, 42, 44, 45 and 46 of Jefferson Parish and Precincts 3-19, 3-20, 4-8, 4-9, 4-11, 4-14, 4-15, 4-17, 4-17A, 4-18, 4-20, 4-21, 4-22, 4-23, 5-12, 5-13, 5-15, 5-16, 5-17, 5-18, 7-41, 7-42, 17-17, 17-18, 17-18A, 17-19 and 17-20 of Orleans Parish."

AMENDMENT NO. 14

On page 13, delete lines 5 through 13 and insert the following:

"(96) District 96 is composed of Precincts 1-2, 1-5, 1-6, 2-1, 2-2, 2-3, 2-4, 2-6, 2-6A, 2-7, 3-1, 3-3, 3-5, 3-8, 3-9, 3-12, 3-14, 3-15, 3-18, 4-2, 4-3, 4-4, 4-5, 4-6, 4-7, 5-1, 5-2, 5-3, 5-4, 5-5, 5-7, 5-8, 5-9, 5-10, 5-11, 6-1, 6-2,

CODING: Words in ~~struck through~~ type are deletions from existing law; words underscored are additions.

6-4, 6-6, 6-7, 6-8, 6-9, 7-6, 7-10, 7-11, 7-12, 7-13, 7-14, 7-15 and 7-20 of Orleans Parish.

(97) District 97 is composed of Precincts 7-4, 7-5, 7-7, 7-8, 7-9A, 7-16, 7-17, 7-18, 7-19, 7-21, 7-23, 7-24, 7-25, 7-25A, 7-26, 7-27, 7-27B, 7-28, 7-28A, 7-29, 7-30, 7-32, 7-33, 7-34, 7-35, 7-37, 7-37A, 7-40, 8-6, 8-7, 8-8, 8-9, 8-13, 8-14, 8-15, 8-19, 8-20, 8-21, 8-22, 8-23, 8-24, 8-25, 8-26, 8-27, 8-28, 8-30, 9-30, 9-30A, 9-31, 9-31A, 9-31B and 9-31D of Orleans Parish."

AMENDMENT NO. 15

On page 14, delete lines 6 and 7 and insert the following:

"(103) District 103 is composed of Precincts 9-41B, 9-41C, 9-45 and 9-45A of Orleans Parish; Precincts 1-1, 1-2, 1-3 and 1-4 of Plaquemines Parish; and St. Bernard Parish."

CODING: Words in ~~struck through~~ type are deletions from existing law; words underscored are additions.

Differing Assignments

DB: LA 2010 12 - CENSUS
Plan Type: House

Plan: HB1 w/House Committee Amendments

	HB1 w/House Committee Amendments	HLS 11 1ES-22 Tucker (HB 1 Original)
Caddo		
Precinct 4	5	3
Precinct 23	5	3
Precinct 32	5	3
Precinct 34	5	3
Precinct 35	5	3
Precinct 38	5	3
Precinct 43	3	4
Precinct 50	5	3
Precinct 51	5	3
Precinct 52	5	3
Precinct 56	7	5
Precinct 58	5	3
Precinct 59	5	3
Precinct 62	3	5
Precinct 63	3	5
Precinct 65	3	5
Precinct 66	3	7
Precinct 69	3	5
Precinct 72	7	5
Precinct 77	7	5
Precinct 78	5	3
Precinct 88	4	7
Precinct 89	3	5
Precinct 90	3	5
Precinct 91	5	7
Precinct 93	5	7
Precinct 95	5	7
Precinct 97	7	5
Precinct 100	3	4
Precinct 101	7	5
Precinct 102	7	5
Precinct 103	5	7
Precinct 104	7	5
Precinct 107	7	5
Precinct 108	7	5
Precinct 109	7	5
Precinct 110	7	5
Precinct 123	3	7
Precinct 125	5	7
Precinct 126	5	7
Precinct 128	7	5
Precinct 132	1	7
East Baton Rouge		
Precinct 1-31	66	61

Differing Assignments

Plan: HB1 w/House Committee Amendments

	HB1 w/House Committee Amendments	HLS 11 1ES-22 Tucker (HB 1 Original)
Precinct 1-54	61	66
Precinct 2-11	29	63
Iberia		
Precinct 8-5	48	49
Iberville		
Precinct 28	60	18
Precinct 30	60	18
Jefferson		
Precinct 211	87	85
Precinct 216B	86	85
Precinct 217	86	87
Precinct 228	85	86
Precinct 229	85	86
Precinct 230	85	86
Precinct 231	85	86
Precinct 232A	85	86
Precinct 232B	85	86
Precinct 236	86	85
Precinct 237	86	85
Precinct 238	86	85
Morehouse		
Precinct 26	19	14
Precinct 28	19	14
Precinct 47	19	14
Precinct 48	19	14
Precinct 49	19	14
Orleans		
Precinct 4-7	96	94
Precinct 7-41	94	97
Precinct 7-42	94	97
Ouachita		
Precinct 31	17	15
Precinct 32	15	14
Precinct 35	17	15
Precinct 37	17	15
Precinct 38	15	14
Precinct 43	15	14
Precinct 44	15	14
Precinct 44A	15	14
Precinct 46	17	15
Precinct 47	17	15
Precinct 55	13	15
Precinct 59	14	17
Precinct 60	14	16
Precinct 61	14	17

Differing Assignments

Plan: HB1 w/House Committee Amendments

	HB1 w/House Committee Amendments	HLS 11 1ES-22 Tucker (HB 1 Original)
Precinct 62	14	17
Precinct 63	14	17
Precinct 64	14	17
Precinct 71	14	17
Precinct 77	14	17
Precinct 78	14	17
Plaquemines		
Precinct 1-1	103	86
Precinct 1-2	103	86
Precinct 1-3	103	86
Precinct 1-4	103	86
St. James		
Precinct 5	81	58
Precinct 8-A	58	81
Precinct 10	58	81
Vermilion		
Precinct 16	49	47
West Baton Rouge		
Precinct 6-1	18	29

Date: March 25, 2011
Time: 4:04 PM

District Geography

DB: LA 2010 12 - CENSUS
Plan Type: House

	Total Population	Total White	Total Black	Total Asian	Total American Indian	Total Hispanic	VAP Total	VAP White	VAP Black	VAP Asian	VAP American Indian	VAP Hispanic Total	Reg Total Jan 2011	Reg White Jan 2011	Reg Black Jan 2011	Reg Other Jan 2011
District 1																
Bossier	6,666	4,211	2,309	25	52	121	5,269	3,393	1,768	15	41	90	4,065	2,594	1,345	126
Caddo	38,183	29,590	7,665	154	460	849	29,423	23,095	5,670	114	337	553	21,785	17,241	3,860	684
District 1	44,849	33,801	9,974	179	512	970	34,692	26,488	7,438	129	378	643	25,850	19,835	5,205	810
	100.000%	75.366%	22.239%	0.399%	1.142%	2.163%	100.000%	76.352%	21.440%	0.372%	1.090%	1.853%	74.513%	76.731%	20.135%	3.133%
District 3																
Caddo	41,363	12,434	28,002	318	247	826	29,786	10,134	18,974	241	187	533	23,283	7,567	14,903	813
District 3	41,363	12,434	28,002	318	247	826	29,786	10,134	18,974	241	187	533	23,283	7,567	14,903	813
	100.000%	30.061%	67.698%	0.769%	0.597%	1.997%	100.000%	34.023%	63.701%	0.809%	0.628%	1.789%	78.168%	32.500%	64.008%	3.492%
District 4																
Caddo	41,232	12,033	28,401	293	205	765	30,749	10,063	20,095	220	169	525	24,881	7,921	16,104	856
District 4	41,232	12,033	28,401	293	205	765	30,749	10,063	20,095	220	169	525	24,881	7,921	16,104	856
	100.000%	29.184%	68.881%	0.711%	0.497%	1.855%	100.000%	32.726%	65.352%	0.715%	0.550%	1.707%	80.916%	31.836%	64.724%	3.440%
District 5																
Caddo	43,084	15,339	26,600	379	326	864	31,633	12,530	18,266	270	251	611	24,722	9,758	14,130	834
District 5	43,084	15,339	26,600	379	326	864	31,633	12,530	18,266	270	251	611	24,722	9,758	14,130	834
	100.000%	35.603%	61.740%	0.880%	0.757%	2.005%	100.000%	39.611%	57.743%	0.854%	0.793%	1.932%	78.153%	39.471%	57.156%	3.374%
District 7																
Caddo	24,115	19,790	2,706	1,110	180	767	18,574	15,475	1,976	770	129	516	15,149	13,083	1,312	754
De Soto	12,743	10,307	2,056	22	214	388	9,668	7,904	1,488	16	169	244	7,841	6,363	1,218	260
Red River	6,139	4,786	1,280	10	32	80	4,736	3,796	889	7	23	45	3,997	3,196	772	29
District 7	42,997	34,883	6,042	1,142	426	1,235	32,978	27,175	4,353	793	321	805	26,987	22,642	3,302	1,043
	100.000%	81.129%	14.052%	2.656%	0.991%	2.872%	100.000%	82.403%	13.200%	2.405%	0.973%	2.441%	81.833%	83.900%	12.236%	3.865%
District 13																
Bienville	10,859	7,071	3,587	27	116	150	8,432	5,577	2,711	21	92	86	7,036	4,563	2,423	50
Jackson	16,274	11,084	4,947	67	83	209	12,570	8,681	3,724	39	65	136	9,846	6,879	2,805	162
Ouachita	2,163	1,939	195	12	11	28	1,540	1,392	127	8	8	21	1,377	1,214	112	51
Winn	15,313	10,223	4,777	53	167	240	11,871	8,018	3,619	44	129	168	8,892	6,410	2,406	76
District 13	44,609	30,317	13,506	159	377	627	34,413	23,668	10,181	112	294	411	27,151	19,066	7,746	339
	100.000%	67.962%	30.276%	0.356%	0.845%	1.406%	100.000%	68.776%	29.585%	0.325%	0.854%	1.194%	78.898%	70.222%	28.529%	1.249%
District 14																
Morehouse	7,194	6,013	1,094	34	27	64	5,597	4,723	814	23	23	37	5,202	4,278	834	90
Ouachita	37,321	28,725	7,502	706	142	612	28,551	22,779	5,014	486	107	420	24,101	19,846	3,352	903
District 14	44,515	34,738	8,596	740	169	676	34,148	27,502	5,828	509	130	457	29,303	24,124	4,186	993
	100.000%	78.037%	19.310%	1.662%	0.380%	1.519%	100.000%	80.538%	17.067%	1.491%	0.381%	1.338%	85.812%	82.326%	14.285%	3.389%
District 15																
Ouachita	43,657	40,558	2,029	423	275	871	32,090	29,981	1,373	274	216	547	27,977	26,061	1,014	902

Date: March 25, 2011
Time: 4:04 PM

District Geography

DB: LA 2010 12 - CENSUS
Plan Type: House

	Total Population	Total White	Total Black	Total Asian	Total American Indian	Total Hispanic	VAP Total	VAP White	VAP Black	VAP Asian	VAP American Indian	VAP Hispanic Total	Reg Total Jan 2011	Reg White Jan 2011	Reg Black Jan 2011	Reg Other Jan 2011
District 15	43,657	40,558	2,029	423	275	871	32,090	29,981	1,373	274	216	547	27,977	26,061	1,014	902
	100.000%	92.901%	4.648%	0.969%	0.630%	1.995%	100.000%	93.428%	4.279%	0.854%	0.673%	1.705%	87.183%	93.152%	3.624%	3.224%
District 16																
Morehouse	16,072	5,491	10,404	86	52	125	11,829	4,539	7,167	61	37	85	10,254	3,779	6,306	169
Ouachita	26,536	9,377	16,430	422	107	409	19,610	7,836	11,193	349	82	306	14,821	5,359	8,794	668
District 16	42,608	14,868	26,834	508	159	534	31,439	12,375	18,360	410	119	391	25,075	9,138	15,100	837
	100.000%	34.895%	62.979%	1.192%	0.373%	1.253%	100.000%	39.362%	58.399%	1.304%	0.379%	1.244%	79.758%	36.443%	60.219%	3.338%
District 17																
Ouachita	43,019	11,448	30,858	159	166	821	30,740	9,646	20,570	131	132	571	25,463	6,934	17,613	916
District 17	43,019	11,448	30,858	159	166	821	30,740	9,646	20,570	131	132	571	25,463	6,934	17,613	916
	100.000%	26.611%	71.731%	0.370%	0.386%	1.908%	100.000%	31.379%	66.916%	0.426%	0.429%	1.858%	82.833%	27.232%	69.171%	3.597%
District 18																
Iberville	1,894	385	1,503	1	5	11	1,453	319	1,128	1	5	8	1,383	262	1,102	19
Pointe Coupee	22,802	14,010	8,427	69	71	492	17,327	11,073	6,020	44	57	313	15,464	9,584	5,696	184
West Baton Rouge	11,040	7,631	3,231	51	43	229	8,226	5,853	2,241	43	35	170	6,864	5,037	1,754	73
West Feliciana	6,005	2,006	3,991	1	7	13	5,757	1,781	3,969	1	6	13	455	404	47	4
District 18	41,741	24,032	17,152	122	126	745	32,763	19,026	13,358	89	103	504	24,166	15,287	8,599	280
	100.000%	57.574%	41.091%	0.292%	0.302%	1.785%	100.000%	58.072%	40.772%	0.272%	0.314%	1.538%	73.760%	63.258%	35.583%	1.159%
District 19																
East Carroll	1,590	1,101	422	36	7	37	1,220	883	287	29	6	25	1,224	953	242	29
Madison	4,598	2,924	1,598	23	25	88	3,721	2,357	1,309	15	17	60	2,432	1,985	408	39
Morehouse	4,713	2,841	1,783	22	23	66	3,635	2,321	1,249	18	19	40	3,225	1,991	1,189	45
Ouachita	1,024	837	180	0	4	19	816	682	128	0	4	18	669	531	112	26
Richland	20,725	12,879	7,544	92	96	332	15,440	9,999	5,237	65	70	222	12,939	8,173	4,646	120
West Carroll	11,604	9,497	1,870	34	86	299	8,746	7,254	1,330	24	62	199	7,167	6,017	1,096	54
District 19	44,254	30,079	13,397	207	241	841	33,578	23,496	9,540	151	178	564	27,656	19,650	7,693	313
	100.000%	67.969%	30.273%	0.468%	0.545%	1.900%	100.000%	69.974%	28.411%	0.450%	0.530%	1.680%	82.363%	71.051%	27.817%	1.132%
District 29																
East Baton Rouge	28,461	1,470	26,765	58	56	385	19,826	1,294	18,355	53	44	267	17,169	999	15,715	455
West Baton Rouge	12,748	6,640	5,901	63	42	315	9,635	5,214	4,276	49	32	223	7,932	4,207	3,654	71
District 29	41,209	8,110	32,666	121	98	700	29,461	6,508	22,631	102	76	490	25,101	5,206	19,369	526
	100.000%	19.680%	79.269%	0.294%	0.238%	1.699%	100.000%	22.090%	76.817%	0.346%	0.258%	1.663%	85.201%	20.740%	77.164%	2.096%
District 47																
Calcasieu	4,476	3,608	697	57	46	101	3,464	2,865	483	40	35	72	2,787	2,317	395	75
Cameron	6,839	6,546	135	10	60	154	5,183	5,011	74	9	38	93	5,536	5,272	188	76
Vermilion	33,792	26,427	5,983	813	147	781	24,879	20,130	3,816	573	104	493	21,048	17,190	3,390	468

Date: March 25, 2011
Time: 4:04 PM

District Geography

DB: LA 2010 12 - CENSUS
Plan Type: House

	Total Population	Total White	Total Black	Total Asian	Total American Indian	Total Hispanic	VAP Total	VAP White	VAP Black	VAP Asian	VAP American Indian	VAP Hispanic Total	Reg Total Jan 2011	Reg White Jan 2011	Reg Black Jan 2011	Reg Other Jan 2011
District 47	45,107	36,581	6,815	880	253	1,036	33,526	28,006	4,373	622	177	658	29,371	24,779	3,973	619
	100.000%	81.098%	15.109%	1.951%	0.561%	2.297%	100.000%	83.535%	13.044%	1.855%	0.528%	1.963%	87.607%	84.366%	13.527%	2.108%
District 48																
Iberia	30,600	23,450	5,516	1,050	207	811	22,826	18,015	3,703	705	144	571	19,120	15,706	2,838	576
Lafayette	8,895	7,684	938	131	53	224	6,282	5,497	613	79	38	144	5,324	4,661	477	186
St. Martin	2,655	1,833	722	56	13	55	2,035	1,452	518	33	10	39	1,756	1,249	458	49
District 48	42,150	32,967	7,176	1,237	273	1,090	31,143	24,964	4,834	817	192	754	26,200	21,616	3,773	811
	100.000%	78.214%	17.025%	2.935%	0.648%	2.586%	100.000%	80.159%	15.522%	2.623%	0.617%	2.421%	84.128%	82.504%	14.401%	3.095%
District 49																
Iberia	20,341	13,051	6,371	298	135	859	14,874	9,960	4,249	203	97	592	13,136	8,748	4,077	311
Vermilion	20,776	17,547	2,303	406	214	524	15,070	13,057	1,383	291	143	340	11,733	10,432	1,044	257
District 49	41,117	30,598	8,674	704	349	1,383	29,944	23,017	5,632	494	240	932	24,869	19,180	5,121	568
	100.000%	74.417%	21.096%	1.712%	0.849%	3.364%	100.000%	76.867%	18.808%	1.650%	0.801%	3.112%	83.052%	77.124%	20.592%	2.284%
District 58																
Ascension	18,890	5,763	12,632	104	63	633	13,642	4,648	8,653	83	47	407	11,571	3,772	7,524	275
Iberville	7,025	1,975	5,006	13	9	161	5,996	1,869	4,092	10	7	142	2,353	405	1,915	33
St. James	15,338	6,015	9,197	20	26	202	11,332	4,622	6,628	10	19	130	10,324	3,970	6,241	113
District 58	41,253	13,753	26,835	137	98	996	30,970	11,139	19,373	103	73	679	24,248	8,147	15,680	421
	100.000%	33.338%	65.050%	0.332%	0.238%	2.414%	100.000%	35.967%	62.554%	0.333%	0.236%	2.192%	78.295%	33.599%	64.665%	1.736%
District 60																
Assumption	17,672	11,221	6,181	31	88	282	13,342	8,764	4,387	26	59	220	11,418	7,368	4,004	46
Iberville	24,468	13,920	10,111	110	103	492	18,436	11,066	7,038	74	86	366	16,716	9,747	6,737	232
District 60	42,140	25,141	16,292	141	191	774	31,778	19,830	11,425	100	145	586	28,134	17,115	10,741	278
	100.000%	59.661%	38.662%	0.335%	0.453%	1.837%	100.000%	62.402%	35.953%	0.315%	0.456%	1.844%	88.533%	60.834%	38.178%	0.988%
District 61																
East Baton Rouge	42,061	8,104	32,625	697	120	1,030	31,379	7,246	23,085	554	99	772	23,302	5,343	17,005	954
District 61	42,061	8,104	32,625	697	120	1,030	31,379	7,246	23,085	554	99	772	23,302	5,343	17,005	954
	100.000%	19.267%	77.566%	1.657%	0.285%	2.449%	100.000%	23.092%	73.568%	1.766%	0.315%	2.460%	74.260%	22.929%	72.977%	4.094%
District 63																
East Baton Rouge	42,487	8,548	33,460	183	127	434	31,224	6,909	23,986	127	98	308	24,710	5,597	18,547	566
District 63	42,487	8,548	33,460	183	127	434	31,224	6,909	23,986	127	98	308	24,710	5,597	18,547	566
	100.000%	20.119%	78.754%	0.431%	0.299%	1.021%	100.000%	22.127%	76.819%	0.407%	0.314%	0.986%	79.138%	22.651%	75.059%	2.291%
District 66																
East Baton Rouge	42,828	9,557	29,584	1,849	187	2,842	30,506	8,238	19,609	1,337	146	2,039	20,978	6,701	13,213	1,064
District 66	42,828	9,557	29,584	1,849	187	2,842	30,506	8,238	19,609	1,337	146	2,039	20,978	6,701	13,213	1,064
	100.000%	22.315%	69.076%	4.317%	0.437%	6.636%	100.000%	27.005%	64.279%	4.383%	0.479%	6.684%	68.767%	31.943%	62.985%	5.072%
District 81																

Date: March 25, 2011
Time: 4:04 PM

District Geography

DB: LA 2010 12 - CENSUS
Plan Type: House

	Total Population	Total White	Total Black	Total Asian	Total American Indian	Total Hispanic	VAP Total	VAP White	VAP Black	VAP Asian	VAP American Indian	VAP Hispanic Total	Reg Total Jan 2011	Reg White Jan 2011	Reg Black Jan 2011	Reg Other Jan 2011
District 81																
Ascension	4,945	3,948	864	31	36	174	3,678	2,974	609	24	26	115	3,080	2,528	432	120
Livingston	22,243	20,532	1,257	112	189	440	16,756	15,554	871	74	153	284	13,156	12,112	749	295
St. James	6,764	4,600	2,093	23	26	54	5,069	3,609	1,411	16	22	35	4,379	3,279	1,019	81
St. John the Baptist	7,180	4,118	2,958	30	24	147	5,482	3,314	2,098	17	18	98	4,662	2,639	1,945	78
District 81	41,132	33,198	7,172	196	275	815	30,985	25,451	4,989	131	219	532	25,277	20,558	4,145	574
	100.000%	80.711%	17.437%	0.477%	0.669%	1.981%	100.000%	82.140%	16.101%	0.423%	0.707%	1.717%	81.578%	81.331%	16.398%	2.271%
District 85																
Jefferson	44,327	22,363	16,404	1,970	352	6,932	33,354	18,171	11,073	1,492	250	5,110	23,611	13,549	7,579	2,483
District 85	44,327	22,363	16,404	1,970	352	6,932	33,354	18,171	11,073	1,492	250	5,110	23,611	13,549	7,579	2,483
	100.000%	50.450%	37.007%	4.444%	0.794%	15.638%	100.000%	54.479%	33.198%	4.473%	0.750%	15.321%	70.789%	57.384%	32.099%	10.516%
District 86																
Jefferson	15,351	7,034	6,091	1,582	93	1,429	11,522	5,472	4,389	1,186	66	1,059	8,602	3,848	3,423	1,331
Orleans	8,475	2,158	5,816	294	45	395	6,427	1,850	4,165	242	40	304	3,954	1,308	2,286	360
Plaquemines	21,099	15,505	3,804	828	536	1,011	15,210	11,492	2,501	572	382	605	13,179	9,992	2,323	864
District 86	44,925	24,697	15,711	2,704	674	2,835	33,159	18,814	11,055	2,000	488	1,968	25,735	15,148	8,032	2,555
	100.000%	54.974%	34.972%	6.019%	1.500%	6.311%	100.000%	56.739%	33.339%	6.032%	1.472%	5.935%	77.611%	58.861%	31.210%	9.928%
District 87																
Jefferson	41,461	11,369	25,124	2,866	274	3,822	30,411	9,309	17,385	2,160	184	2,826	21,994	6,415	13,406	2,173
District 87	41,461	11,369	25,124	2,866	274	3,822	30,411	9,309	17,385	2,160	184	2,826	21,994	6,415	13,406	2,173
	100.000%	27.421%	60.597%	6.913%	0.661%	9.218%	100.000%	30.611%	57.167%	7.103%	0.605%	9.293%	72.323%	29.167%	60.953%	9.880%
District 94																
Jefferson	20,952	15,713	2,017	1,405	158	3,789	17,138	13,167	1,482	1,089	121	2,940	11,708	10,011	631	1,066
Orleans	24,001	20,502	2,287	580	120	1,663	19,511	16,909	1,655	445	96	1,301	15,535	13,345	1,003	1,187
District 94	44,953	36,215	4,304	1,985	278	5,452	36,649	30,076	3,137	1,534	217	4,241	27,243	23,356	1,634	2,253
	100.000%	80.562%	9.574%	4.416%	0.618%	12.128%	100.000%	82.065%	8.560%	4.186%	0.592%	11.572%	74.335%	85.732%	5.998%	8.270%
District 96																
Orleans	44,800	14,773	27,371	773	242	3,777	37,781	13,975	21,496	709	217	3,231	26,328	8,680	15,667	1,981
District 96	44,800	14,773	27,371	773	242	3,777	37,781	13,975	21,496	709	217	3,231	26,328	8,680	15,667	1,981
	100.000%	32.975%	61.096%	1.725%	0.540%	8.431%	100.000%	36.989%	56.896%	1.877%	0.574%	8.552%	69.686%	32.969%	59.507%	7.524%
District 97																
Orleans	43,532	6,488	35,332	716	192	1,842	33,589	5,691	26,475	592	154	1,468	27,783	3,622	22,864	1,297
District 97	43,532	6,488	35,332	716	192	1,842	33,589	5,691	26,475	592	154	1,468	27,783	3,622	22,864	1,297
	100.000%	14.904%	81.163%	1.645%	0.441%	4.231%	100.000%	16.943%	78.820%	1.762%	0.458%	4.370%	82.715%	13.037%	82.295%	4.668%
District 103																
Orleans	5,152	1,045	1,919	1,913	17	492	3,824	891	1,233	1,493	16	382	2,541	506	1,043	992
Plaquemines	1,943	741	1,147	16	20	56	1,503	594	866	11	14	44	1,355	549	752	54

Date: March 25, 2011
Time: 4:04 PM

District Geography

DB: LA 2010 12 - CENSUS
Plan Type: House

	Total Population	Total White	Total Black	Total Asian	Total American Indian	Total Hispanic	VAP Total	VAP White	VAP Black	VAP Asian	VAP American Indian	VAP Hispanic Total	Reg Total Jan 2011	Reg White Jan 2011	Reg Black Jan 2011	Reg Other Jan 2011
District 103																
St. Bernard	35,897	26,579	6,705	873	522	3,309	26,720	20,490	4,338	640	370	2,398	23,358	19,332	2,829	1,197
District 103	42,992	28,365	9,771	2,802	559	3,857	32,047	21,975	6,437	2,144	400	2,824	27,254	20,387	4,624	2,243
	100.000%	65.977%	22.727%	6.517%	1.300%	8.971%	100.000%	68.571%	20.086%	6.690%	1.248%	8.812%	85.044%	74.804%	16.966%	8.230%

Caddo

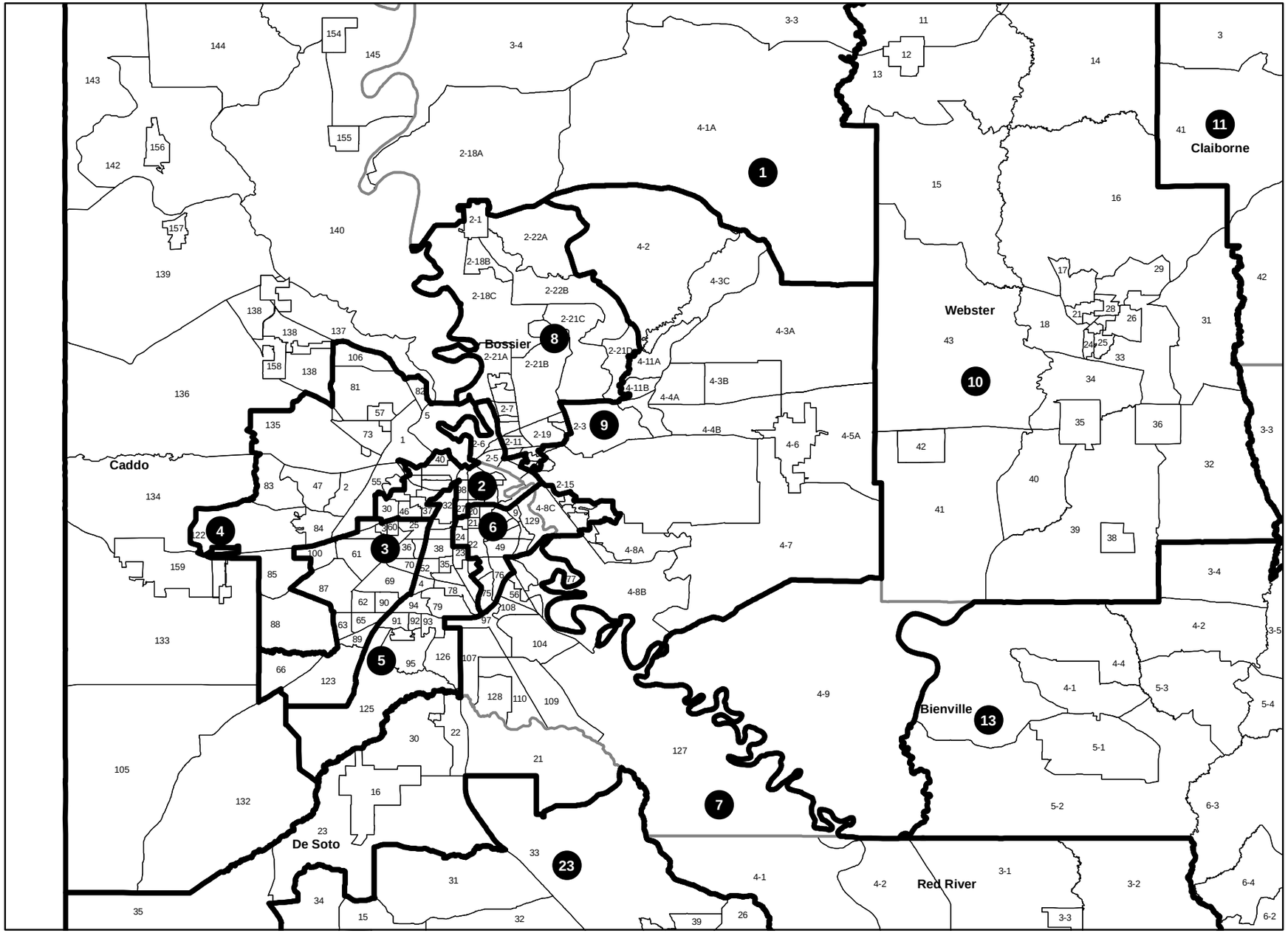

3/25/2011 4:09:19 PM

Ouachita & Morehouse

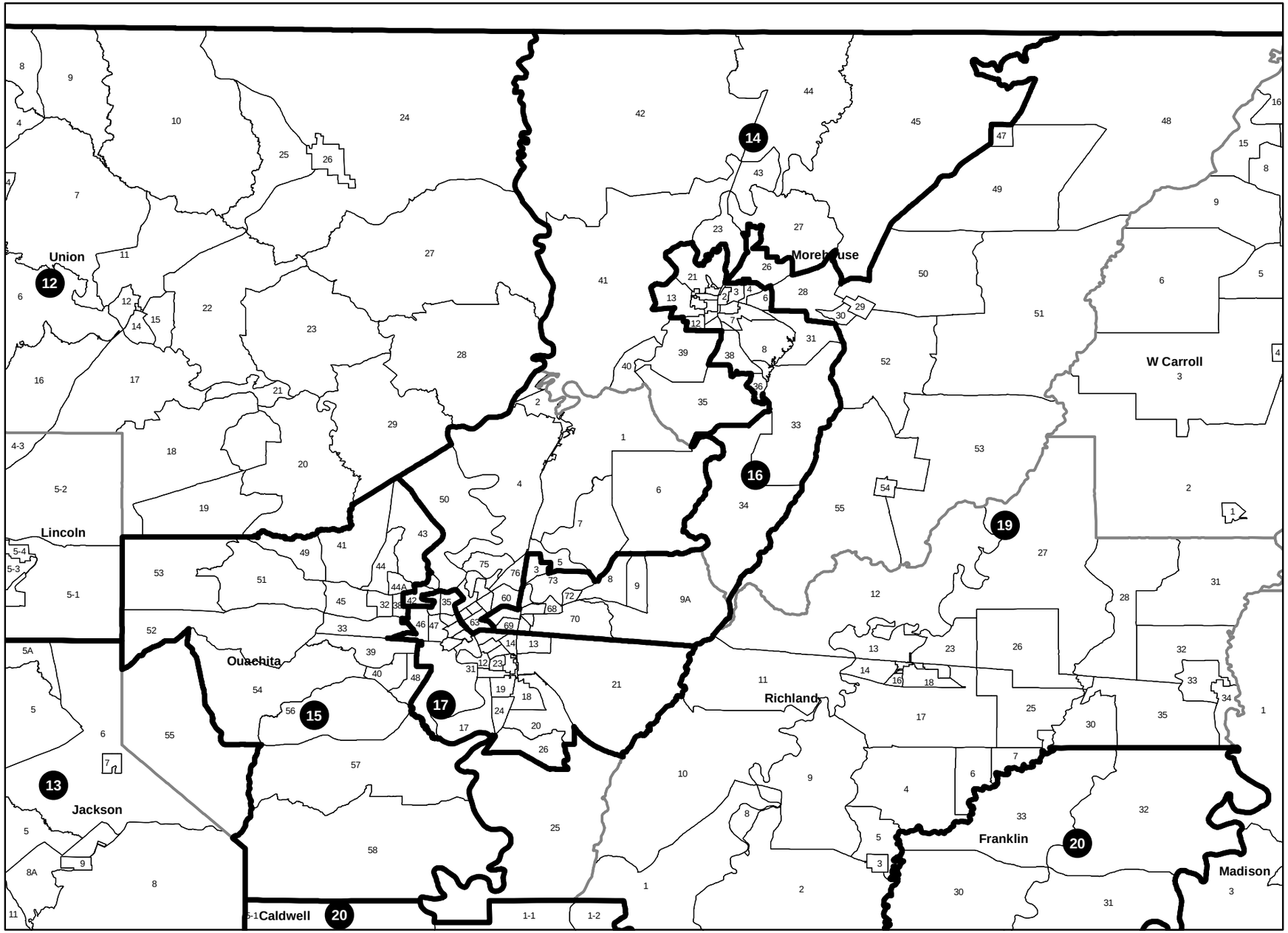

3/25/2011 4:15:35 PM

Iberville, WBR, & EBR

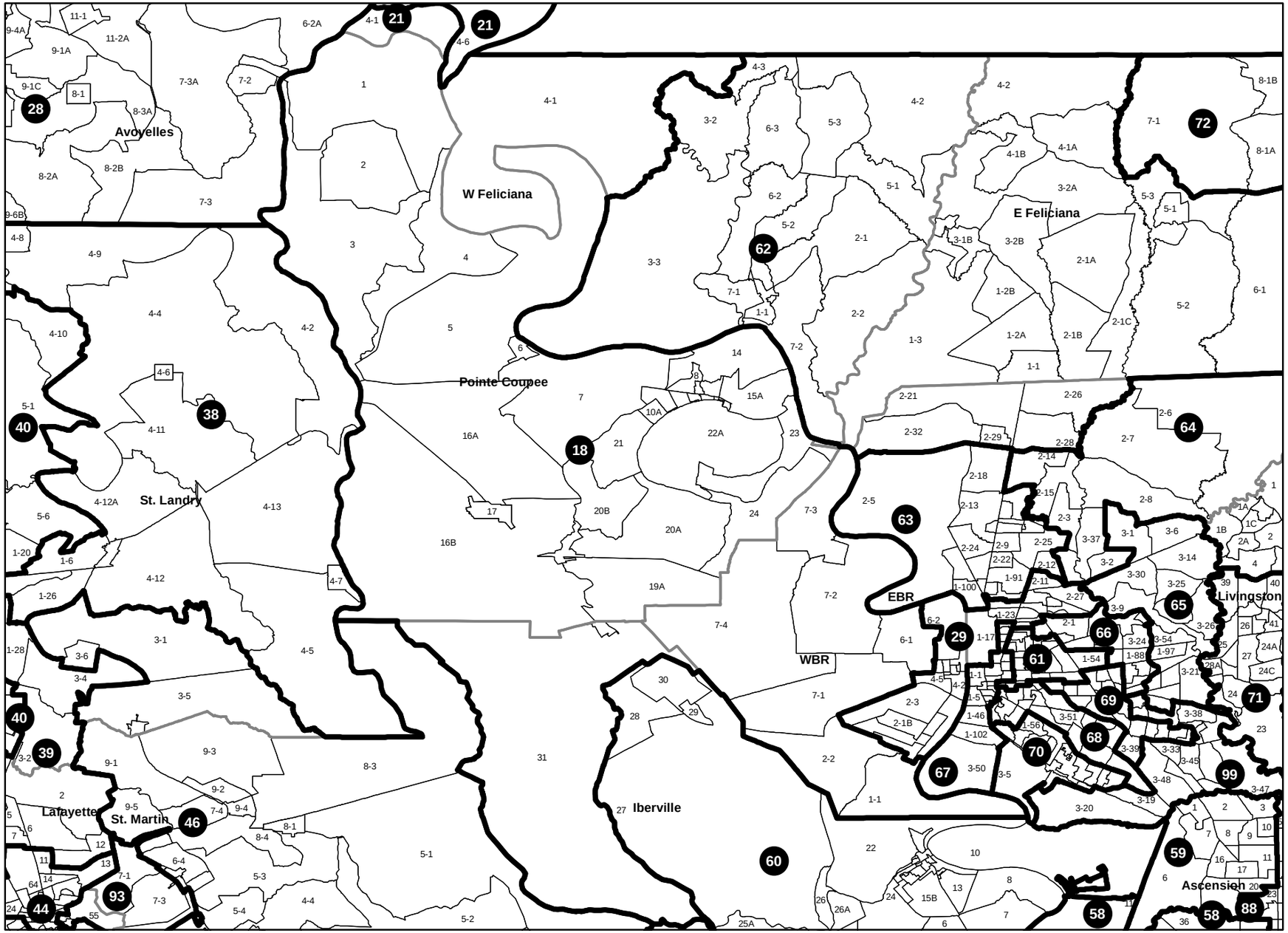

3/25/2011 4:17:33 PM

Baton Rouge

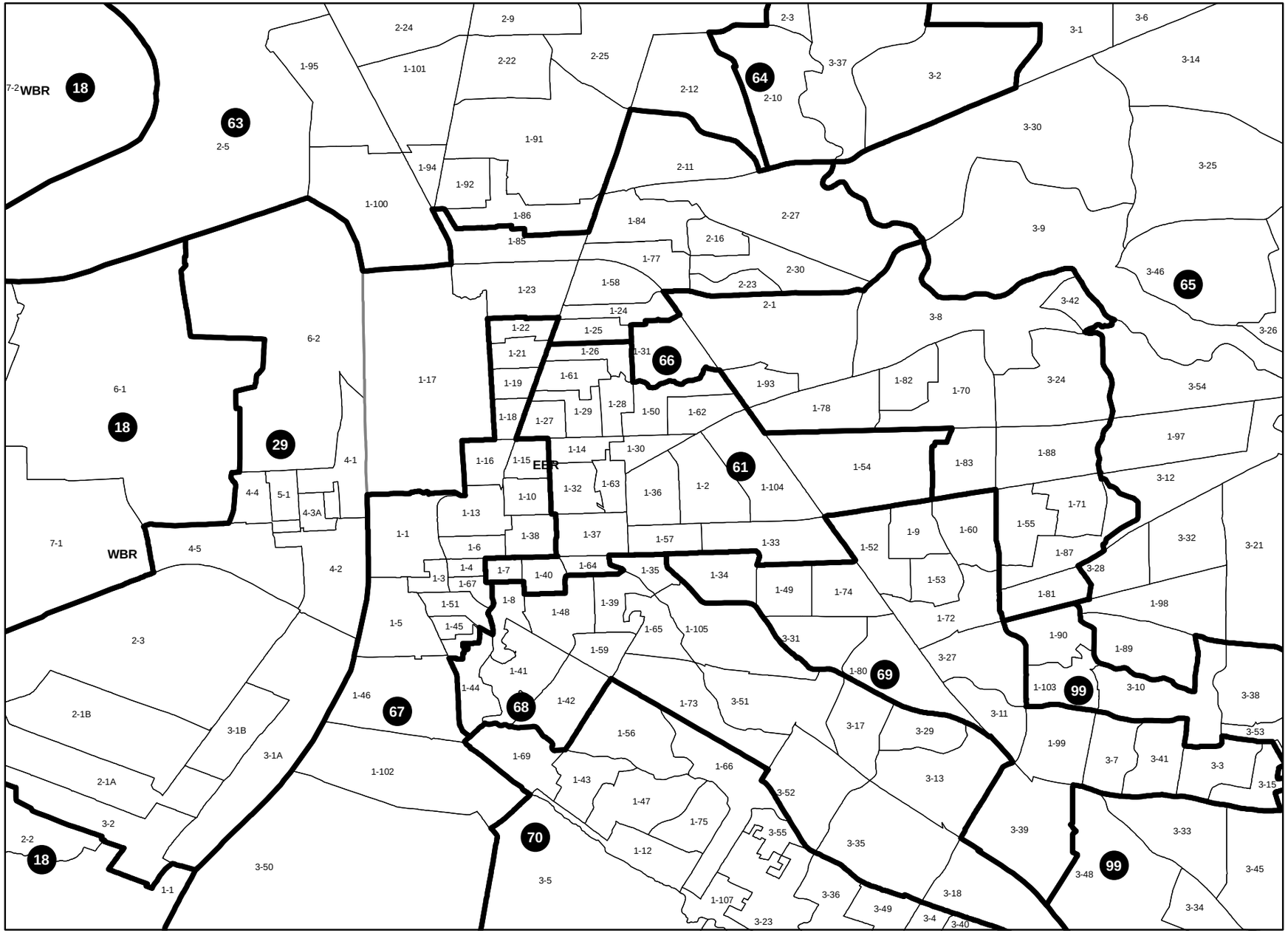

3/25/2011 4:17:33 PM

Vermilion & Iberia

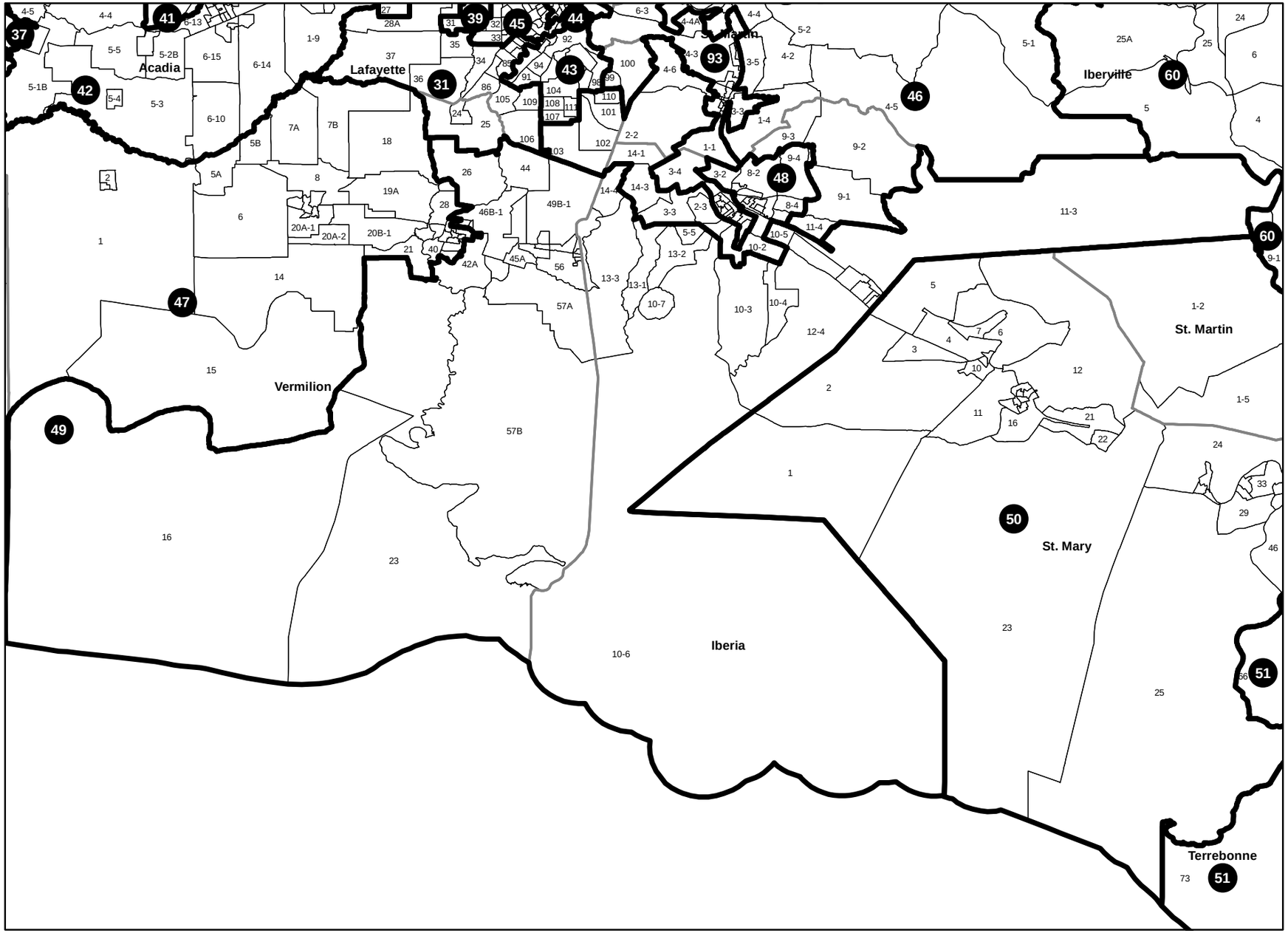

3/25/2011 4:22:06 PM

St. James

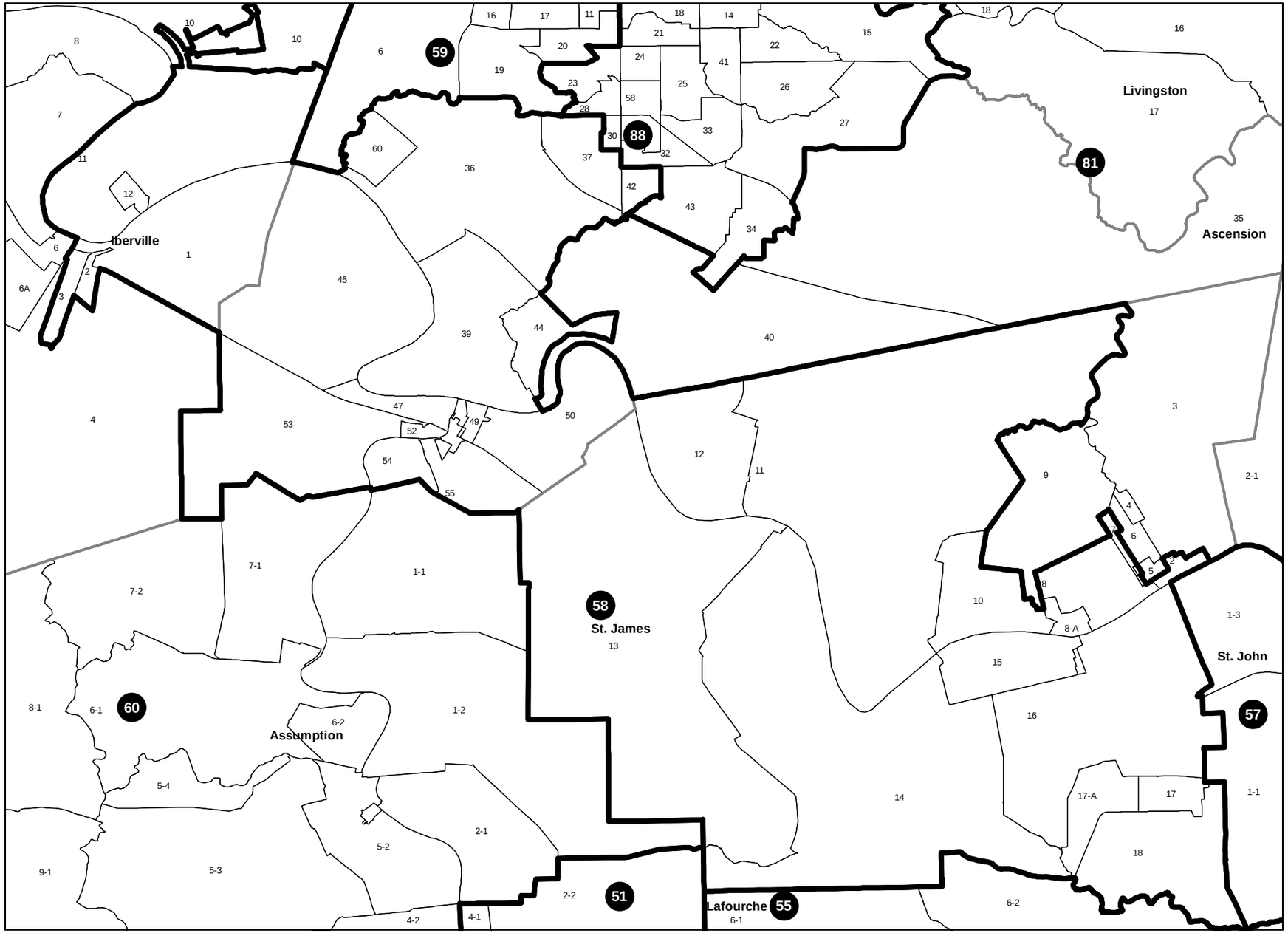

3/25/2011 4:24:10 PM

Orleans (Districts 94, 96, & 97)

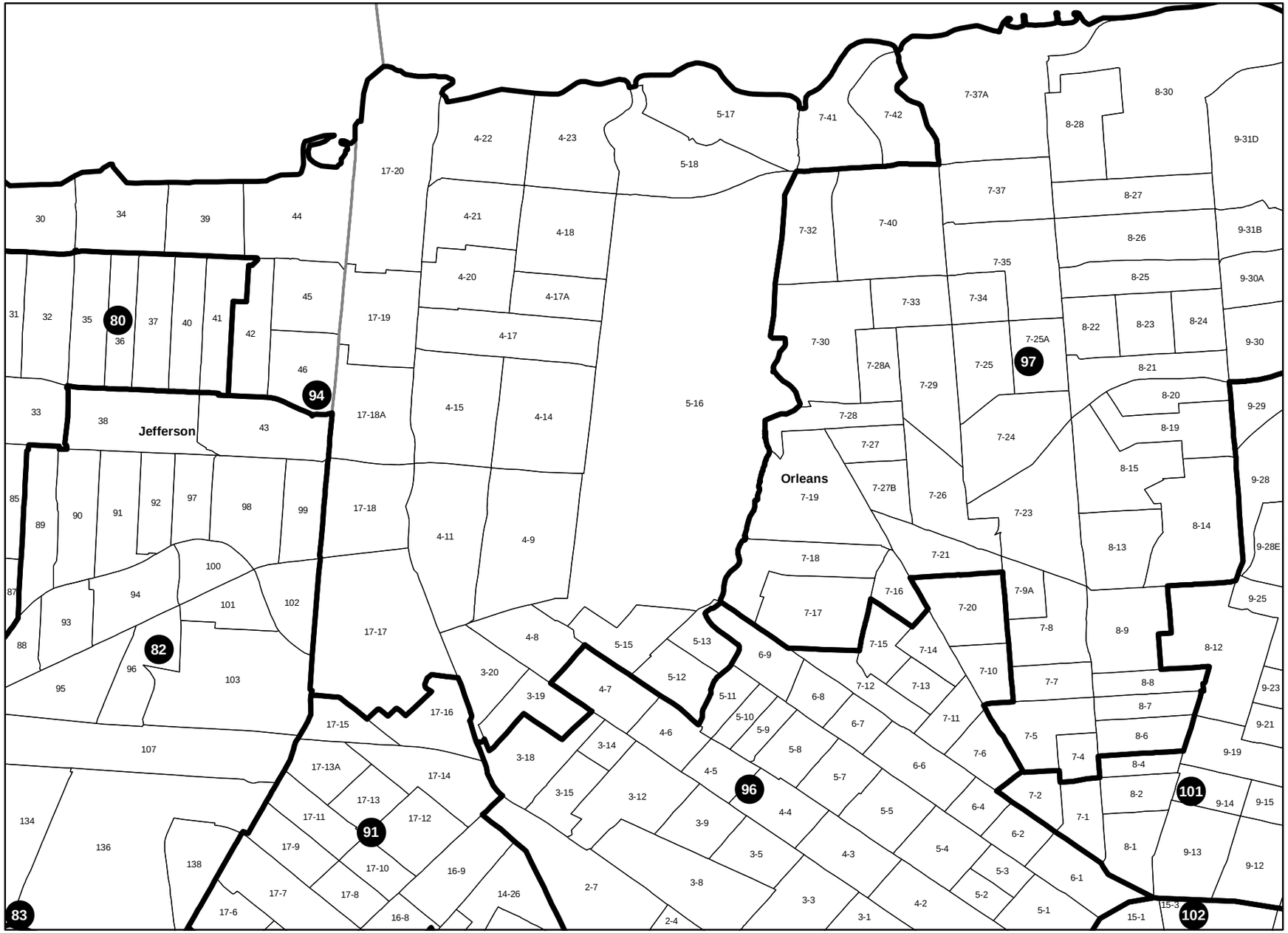

3/25/2011 4:25:31 PM

Districts 86 & 103

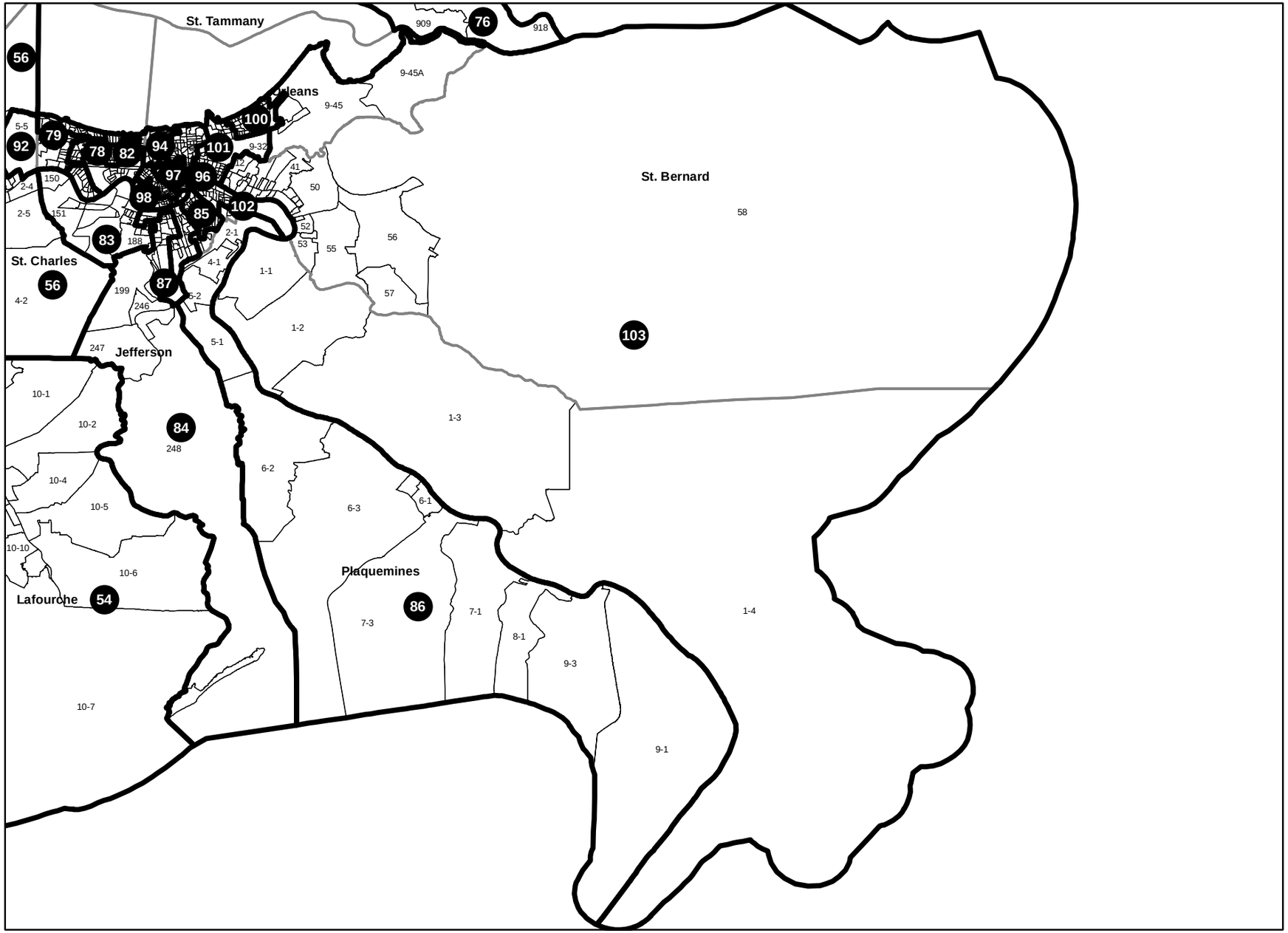

3/25/2011 4:28:07 PM

Districts 85, 86, & 87

3/25/2011 4:28:07 PM