HOUSE COMMITTEE AMENDMENTS

Amendments proposed by House Committee on House and Governmental Affairs to Original House Bill No. 1 by Representative Tucker

AMENDMENT NO. 1

At the bottom of page 2, delete lines 27 through 29 and at the top of page 3 delete lines 1 through 5 and insert the following in lieu thereof:

"(13) District 13 is composed of Precincts 1-1, 1-2, 1-3, 2-3, 3-4, 3-5, 4-1, 4-2, 4-4, 5-1, 5-2, 5-3, 5-4, 6-1, 6-2, 6-3, 6-4, 7-1, 7-2, 7-3 and 7-4 of Bienville Parish; Jackson Parish; Precinct 55 of Ouachita Parish; and Winn Parish.

(14) District 14 is composed of Precincts 23, 27, 35, 39, 40, 41, 42, 43 and 44 of Morehouse Parish and Precincts 1, 2, 4, 5, 6, 7, 36, 42, 50, 59, 61, 62, 63, 64, 71, 75, 76, 77 and 78 of Ouachita Parish.

(15) District 15 is composed of Precincts 32, 33, 38, 39, 40, 41, 43, 44, 44A, 45, 48, 49, 51, 52, 53, 54, 56, 57 and 58 of Ouachita Parish."

AMENDMENT NO. 2

On page 3, delete lines 10 through 12 and insert the following in lieu thereof:

"(17) District 17 is composed of Precincts 10, 11, 12, 13, 14, 15, 16, 17, 18, 19, 20, 21, 22, 23, 24, 26, 27, 28, 29, 30, 31, 34, 35, 37, 46 and 47 of Ouachita Parish."

AMENDMENT NO. 3

On page 3, delete lines 16 though 19 and insert the following in lieu thereof:

"(19) District 19 is composed of Precincts 1, 2, 4, 4A, 5A, 5B, 15, 17 and 18 of East Carroll Parish; Precincts 1, 2, 3, 4, 5, 6, 7, 8, 9, 10 and 14 of Madison Parish; Precincts 26, 28, 29, 30, 45, 47, 48, 49, 50, 51, 52, 53, 54 and 55 of Morehouse Parish; Precinct 25 of Ouachita Parish; Richland Parish; and West Carroll Parish."

CODING: Words in ~~struck through~~ type are deletions from existing law; words underscored are additions.

Date: March 23, 2011
Time: 7:29 PM

Differing Assignments

DB: LA 2010 12 - CENSUS
Plan Type: House

Plan: HCAHB1 2549 174

	HCAHB1 2549 174	HLS 11 1ES-22 Tucker (HB 1 Original)
Morehouse		
Precinct 26	19	14
Precinct 28	19	14
Precinct 45	19	14
Precinct 47	19	14
Precinct 48	19	14
Precinct 49	19	14
Ouachita		
Precinct 31	17	15
Precinct 32	15	14
Precinct 35	17	15
Precinct 37	17	15
Precinct 38	15	14
Precinct 43	15	14
Precinct 44	15	14
Precinct 44A	15	14
Precinct 46	17	15
Precinct 47	17	15
Precinct 55	13	15
Precinct 59	14	17
Precinct 61	14	17
Precinct 62	14	17
Precinct 63	14	17
Precinct 64	14	17
Precinct 71	14	17
Precinct 77	14	17
Precinct 78	14	17

Date: March 23, 2011
Time: 7:33 PM

All Districts - Pop by Geo

DB: LA 2010 12 - CENSUS
Plan Type: House

Plan: HCAHB1 2549 174

	Total Population	Total White	Total Black	Total Asian	Total American Indian	Total Hispanic	VAP Total	VAP White	VAP Black	VAP Asian	VAP American Indian	VAP Hispanic Total	Reg Total Jan 2011	Reg White Jan 2011	Reg Black Jan 2011	Reg Other Jan 2011
District 13																
Bienville	10,859	7,071	3,587	27	116	150	8,432	5,577	2,711	21	92	86	7,036	4,563	2,423	50
Jackson	16,274	11,084	4,947	67	83	209	12,570	8,681	3,724	39	65	136	9,846	6,879	2,805	162
Ouachita	2,163	1,939	195	12	11	28	1,540	1,392	127	8	8	21	1,377	1,214	112	51
Winn	15,313	10,223	4,777	53	167	240	11,871	8,018	3,619	44	129	168	8,892	6,410	2,406	76
District 13	44,609	30,317	13,506	159	377	627	34,413	23,668	10,181	112	294	411	27,151	19,066	7,746	339
	100.000%	67.962%	30.276%	0.356%	0.845%	1.406%	100.000%	68.776%	29.585%	0.325%	0.854%	1.194%	78.898%	70.222%	28.529%	1.249%
District 14																
Morehouse	6,184	5,175	935	32	21	57	4,840	4,087	700	21	19	34	4,470	3,694	698	78
Ouachita	35,341	27,864	6,513	607	139	571	27,078	22,037	4,376	415	105	390	22,824	19,124	2,866	834
District 14	41,525	33,039	7,448	639	160	628	31,918	26,124	5,076	436	124	424	27,294	22,818	3,564	912
	100.000%	79.564%	17.936%	1.539%	0.385%	1.512%	100.000%	81.847%	15.903%	1.366%	0.388%	1.328%	85.513%	83.601%	13.058%	3.341%
District 15																
Ouachita	43,657	40,558	2,029	423	275	871	32,090	29,981	1,373	274	216	547	27,977	26,061	1,014	902
District 15	43,657	40,558	2,029	423	275	871	32,090	29,981	1,373	274	216	547	27,977	26,061	1,014	902
	100.000%	92.901%	4.648%	0.969%	0.630%	1.995%	100.000%	93.428%	4.279%	0.854%	0.673%	1.705%	87.183%	93.152%	3.624%	3.224%
District 17																
Ouachita	43,019	11,448	30,858	159	166	821	30,740	9,646	20,570	131	132	571	25,463	6,934	17,613	916
District 17	43,019	11,448	30,858	159	166	821	30,740	9,646	20,570	131	132	571	25,463	6,934	17,613	916
	100.000%	26.611%	71.731%	0.370%	0.386%	1.908%	100.000%	31.379%	66.916%	0.426%	0.429%	1.858%	82.833%	27.232%	69.171%	3.597%
District 19																
East Carroll	1,590	1,101	422	36	7	37	1,220	883	287	29	6	25	1,224	953	242	29
Madison	4,598	2,924	1,598	23	25	88	3,721	2,357	1,309	15	17	60	2,432	1,985	408	39
Morehouse	5,723	3,679	1,942	24	29	73	4,392	2,957	1,363	20	23	43	3,957	2,575	1,325	57
Ouachita	1,024	837	180	0	4	19	816	682	128	0	4	18	669	531	112	26
Richland	20,725	12,879	7,544	92	96	332	15,440	9,999	5,237	65	70	222	12,939	8,173	4,646	120
West Carroll	11,604	9,497	1,870	34	86	299	8,746	7,254	1,330	24	62	199	7,167	6,017	1,096	54
District 19	45,264	30,917	13,556	209	247	848	34,335	24,132	9,654	153	182	567	28,388	20,234	7,829	325
	100.000%	68.304%	29.949%	0.462%	0.546%	1.873%	100.000%	70.284%	28.117%	0.446%	0.530%	1.651%	82.679%	71.277%	27.579%	1.145%
Grand Total	218,074	146,279	67,397	1,589	1,225	3,795	163,496	113,551	46,854	1,106	948	2,520	136,273	95,113	37,766	3,394
	100.000%	67.078%	30.906%	0.729%	0.562%	1.740%	100.000%	69.452%	28.658%	0.676%	0.580%	1.541%	83.349%	69.796%	27.713%	2.491%

Proposed Amendment to Original HB1 --- Regional View

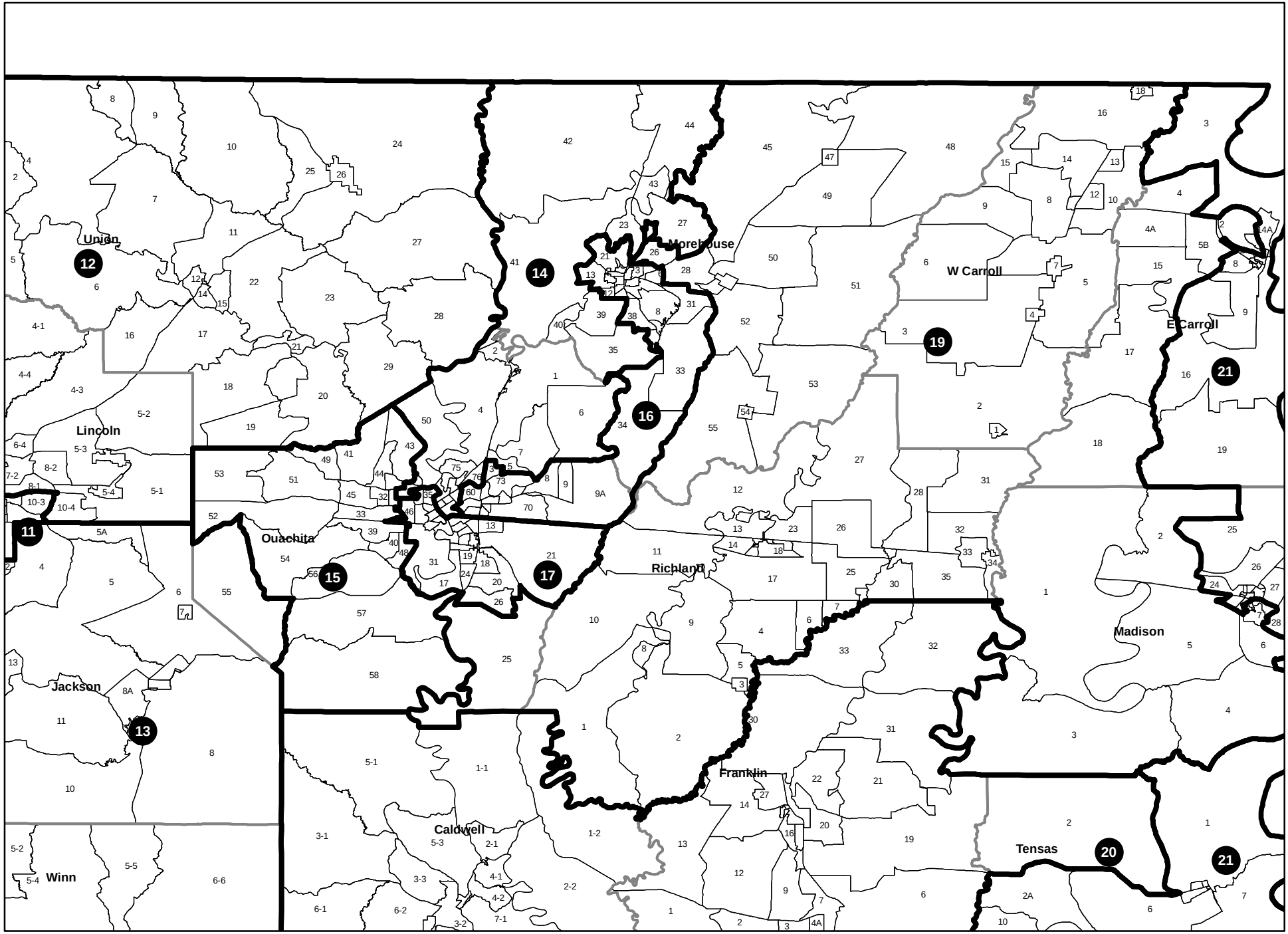

Proposed Amendment to Original HB1 --- Ouachita

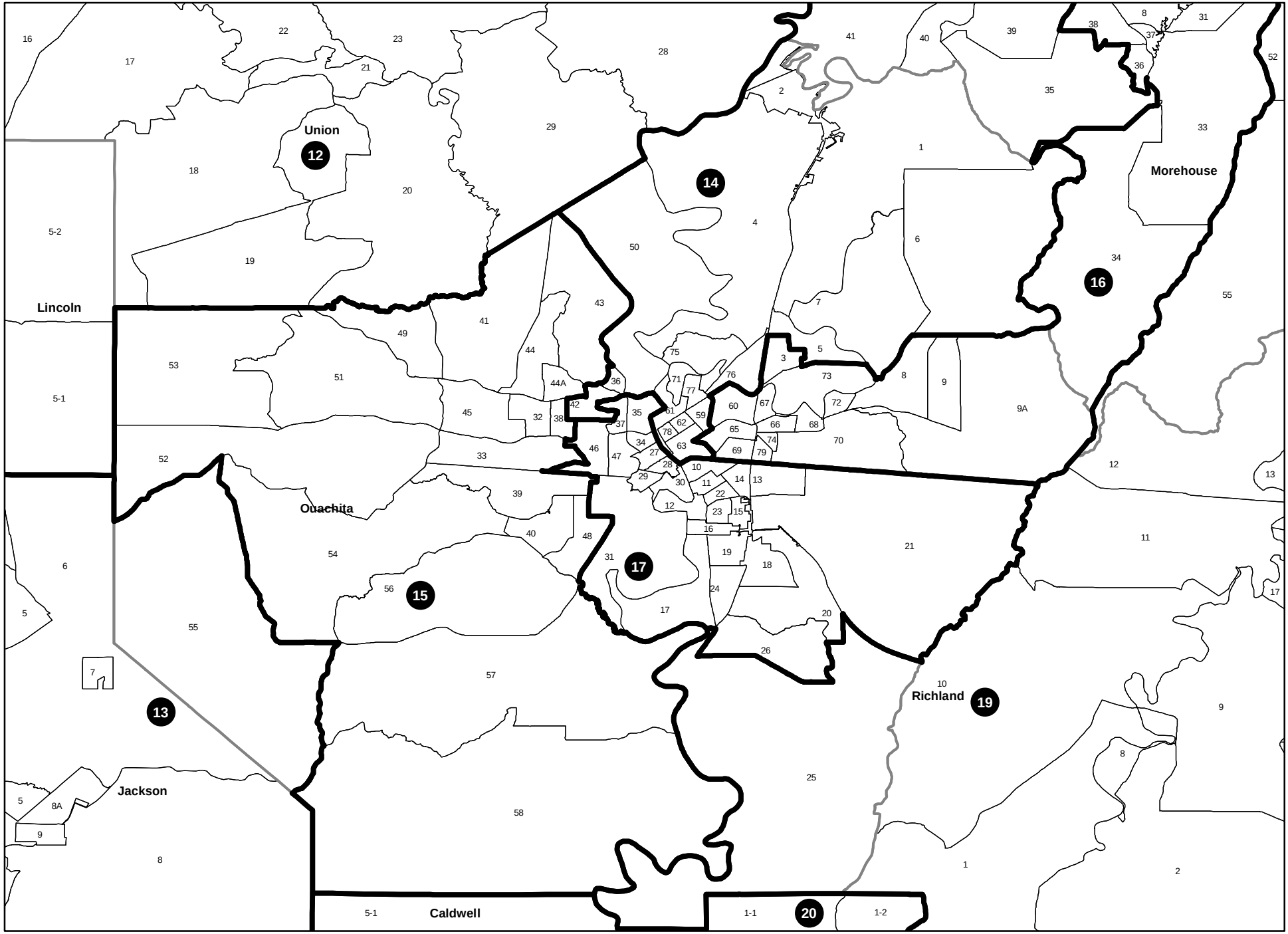

Proposed Amendment to Original HB1 --- Morehouse

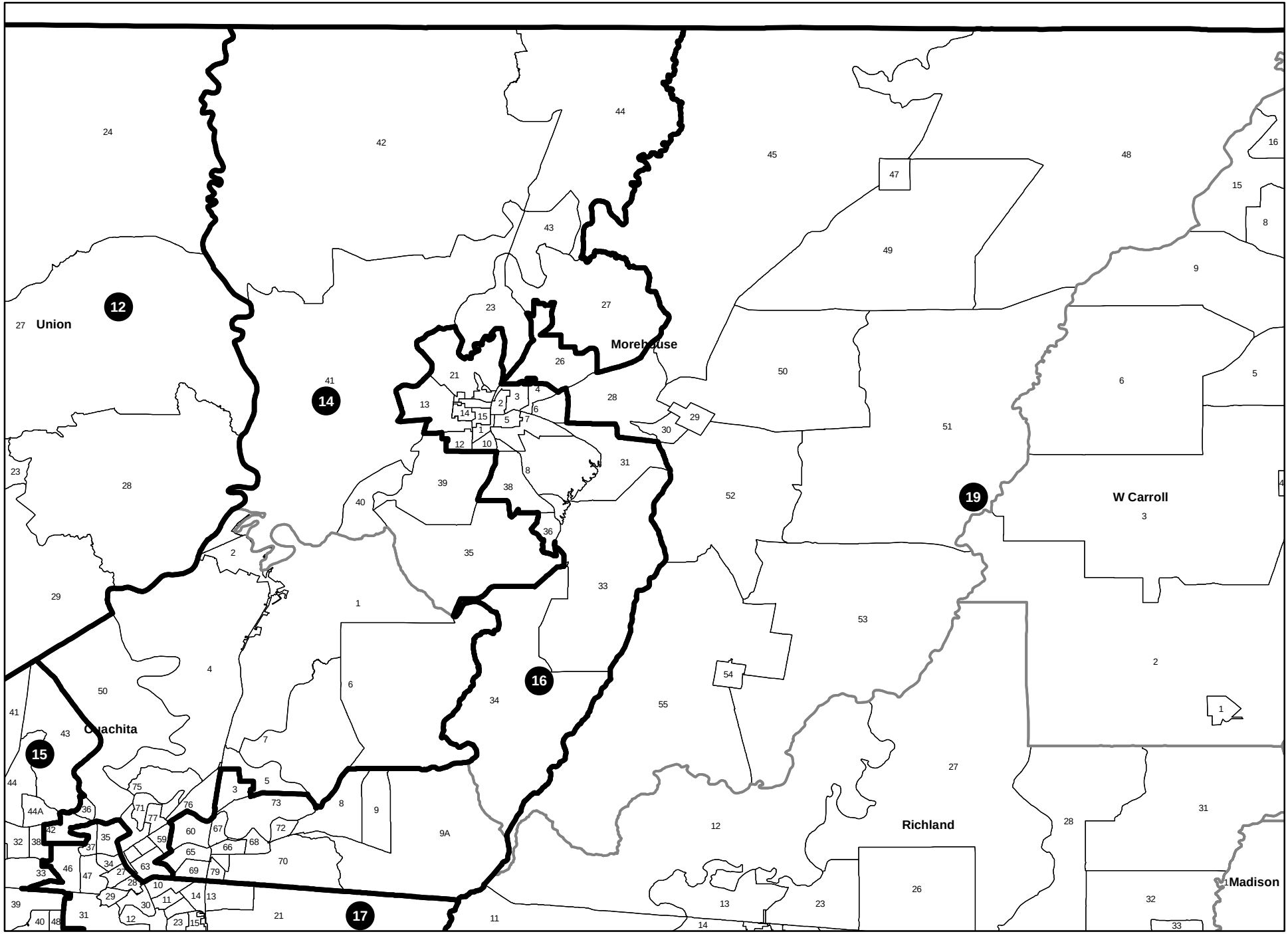

Proposed Amendment to Original HB1 --- Regional View

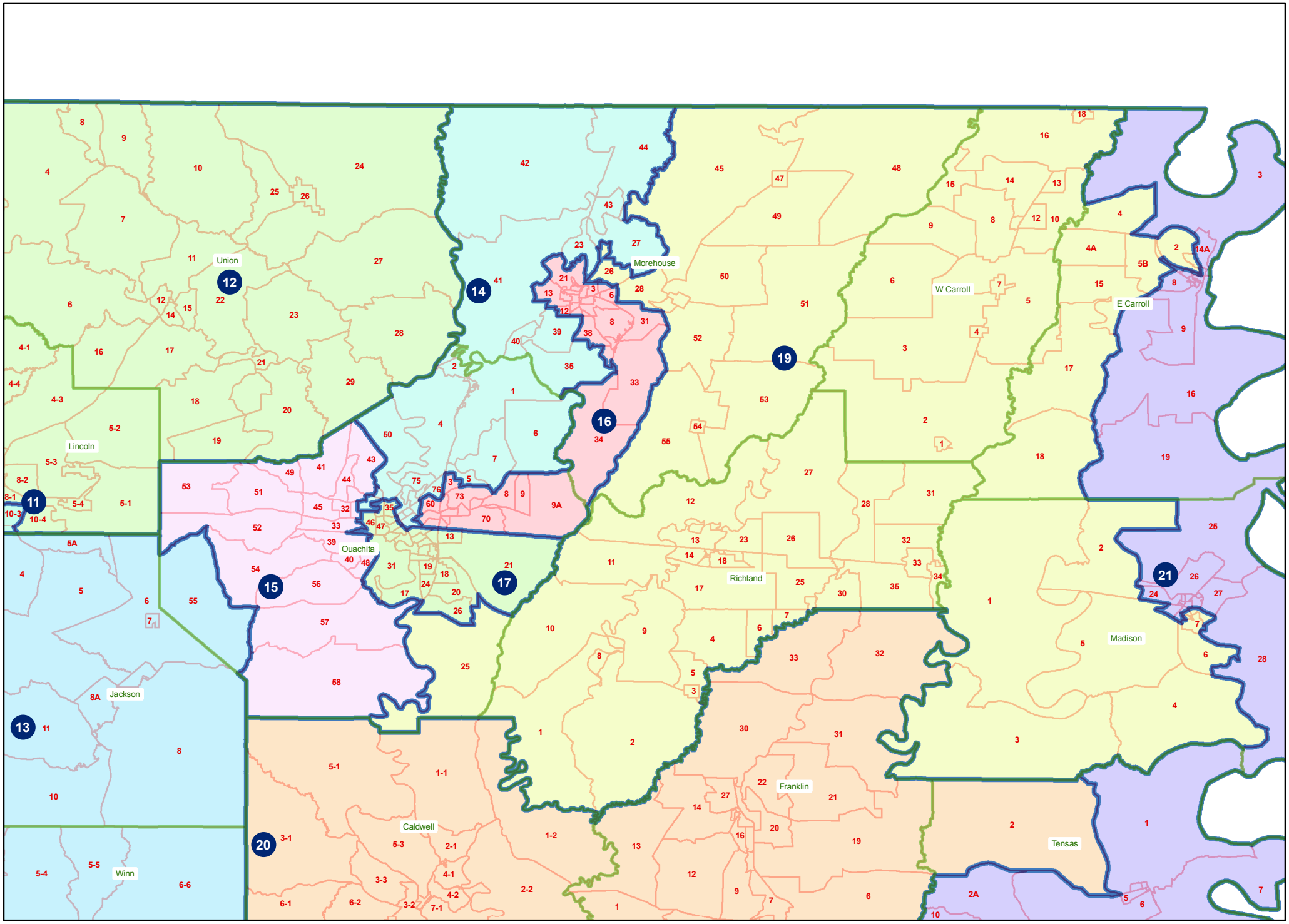

Proposed Amendment to Original HB1 --- Ouachita

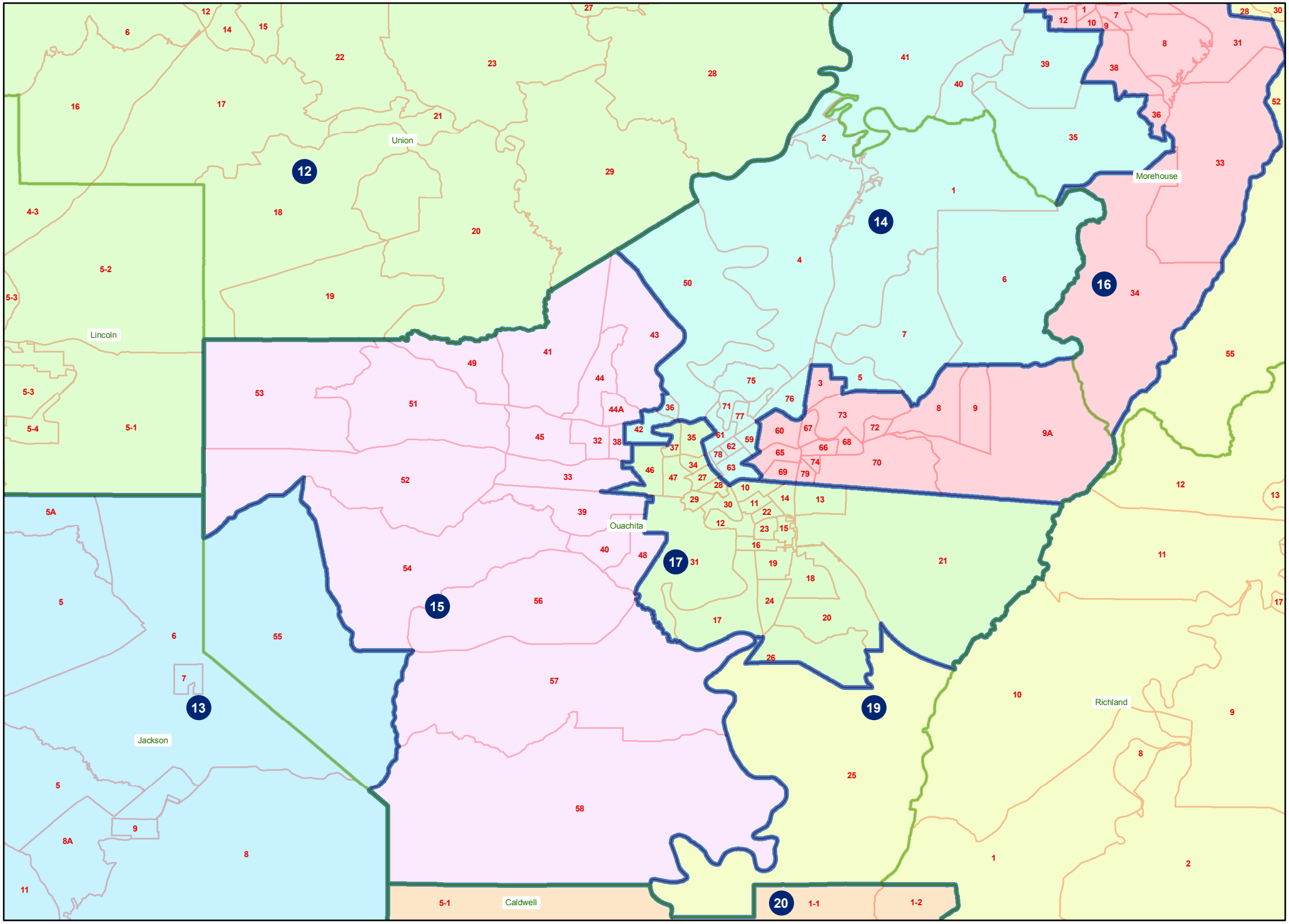
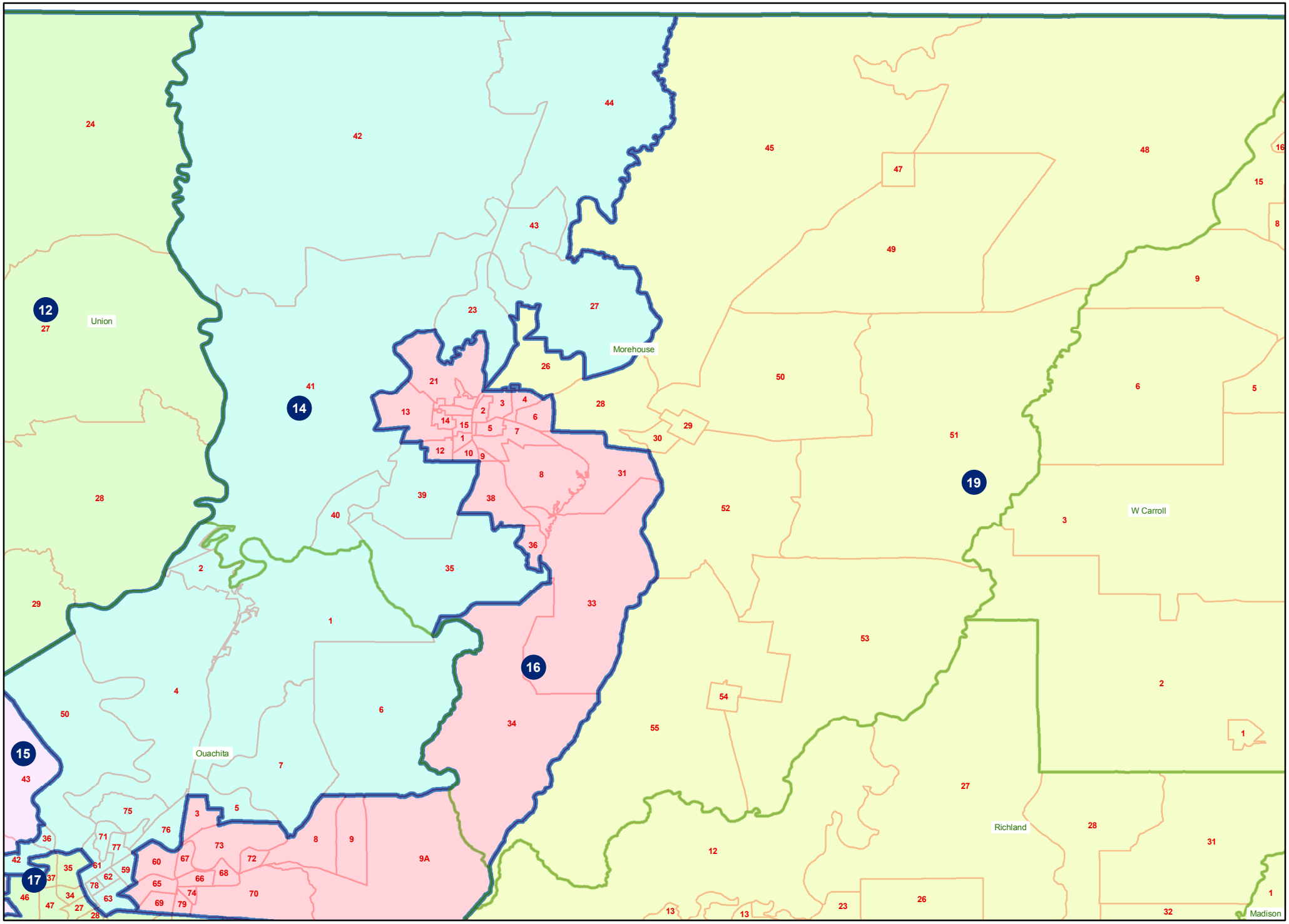
Proposed Amendment to Original HB1 --- Morehouse