

LOUISIANA HOUSE OF REPRESENTATIVES

SUBCOMMITTEE ON REAPPORTIONMENT OF THE COMMITTEE ON HOUSE AND GOVERNMENTAL AFFAIRS

Committee Working Plan A (House of Representatives)

Contact Us:

Louisiana House of Representatives
Committee on House and Governmental Affairs
Subcommittee on Reapportionment
P.O. Box 44486
Baton Rouge, LA 70804-4486
Telephone: (225) 342-2403
Fax: (225) 342-0768
<http://house.legis.state.la.us>

LOUISIANA HOUSE OF REPRESENTATIVES

SUBCOMMITTEE ON REAPPORTIONMENT OF THE COMMITTEE ON HOUSE AND GOVERNMENTAL AFFAIRS

RULES FOR REDISTRICTING

Adopted June 27, 2001

To promote the development of a constitutionally acceptable redistricting plan, the committee adopts the following rules for itself, declaring the same to constitute minimally acceptable criteria for redistricting of the House of Representatives, Congress, the Supreme Court, the Public Service Commission, and the Board of Elementary and Secondary Education.

I. CRITERIA

- A. All redistricting plans shall provide for single-member districts.
- B. All redistricting plans for the House of Representatives, the Supreme Court, the Public Service Commission, and the Board of Elementary and Secondary Education shall provide for an absolute deviation of population within plus or minus five percent of the ideal district population as follows:
- | | |
|---|------------------------------|
| (1) House of Representatives: | 42,561 (40,433 to 44,689) |
| (2) Supreme Court: | 638,425 (606,504 to 670,346) |
| (3) Public Service Commission: | 893,795 (849,106 to 938,484) |
| (4) Board of Elementary &
Secondary Education: | 558,622 (530,691 to 586,553) |
- C. All redistricting plans for Congress shall provide that each congressional district shall have a population as nearly equal to 638,425 as practicable.
- D. All redistricting plans shall contain whole election precincts established pursuant to R.S. 18:532 and 532.1.
- E. All redistricting plans shall provide that each district is composed of contiguous geography.
- F. All redistricting plans shall respect the recognized political boundaries and natural
-

Date: Sep 18, 2001
 Time: 3:02 PM

All Districts - Pop by Geo

VOT REG ALL

Plan: Committee Working Draft A House

DB: GEO_LA_HSE
 Plan Type: House105

Page: 13 of 14

Districts	Reg Total	Reg White	Reg Black	Reg Other	Reg Dem Total	Reg Rep Total	Reg Oth Total
District 90							
St. Tammany	25,242	21,374	2,621	1,247	9,781	9,609	5,852
District 90	25,242 83.475%	21,374 84.676%	2,621 10.383%	1,247 4.940%	9,781 38.749%	9,609 38.068%	5,852 23.184%
District 91							
Orleans	21,321	6,374	13,865	1,082	15,018	2,360	3,943
District 91	21,321 69.761%	6,374 29.895%	13,865 65.030%	1,082 5.075%	15,018 70.438%	2,360 11.069%	3,943 18.484%
District 92							
Jefferson	21,375	12,169	7,348	1,858	11,860	4,924	4,591
District 92	21,375 67.399%	12,169 56.931%	7,348 34.377%	1,858 8.692%	11,860 55.485%	4,924 23.036%	4,591 21.478%
District 93							
Orleans	20,992	7,443	12,143	1,406	13,983	2,257	4,752
District 93	20,992 68.238%	7,443 35.456%	12,143 57.846%	1,406 6.698%	13,983 66.611%	2,257 10.752%	4,752 22.637%
District 94							
Orleans	25,100	21,297	2,457	1,346	12,608	8,195	4,297
District 94	25,100 78.590%	21,297 84.849%	2,457 9.789%	1,346 5.363%	12,608 50.231%	8,195 32.649%	4,297 17.120%
District 95							
Orleans	18,839	3,513	14,419	907	14,184	1,300	3,355
District 95	18,839 58.474%	3,513 18.647%	14,419 76.538%	907 4.814%	14,184 75.291%	1,300 6.901%	3,355 17.809%
District 96							
Orleans	22,336	2,469	19,105	762	17,858	1,159	3,319
District 96	22,336 76.295%	2,469 11.054%	19,105 85.535%	762 3.412%	17,858 79.952%	1,159 5.189%	3,319 14.859%
District 97							
Orleans	26,092	3,731	21,509	852	21,302	1,555	3,235
District 97	26,092 84.976%	3,731 14.299%	21,509 82.435%	852 3.265%	21,302 81.642%	1,555 5.960%	3,235 12.398%
District 98							
St. Tammany	25,018	22,185	1,627	1,206	7,708	12,083	5,227
District 98	25,018 83.580%	22,185 88.676%	1,627 6.503%	1,206 4.821%	7,708 30.810%	12,083 48.297%	5,227 20.893%
District 99							

Date: Sep 18, 2001

Time: 3:02 PM

All Districts - Pop by Geo

VOT REG ALL

Plan: Committee Working Draft A House

DB: GEO_LA_HSE

Plan Type: House105

Page: 12 of 14

Districts	Reg Total	Reg White	Reg Black	Reg Other	Reg Dem Total	Reg Rep Total	Reg Oth Total
District 81	26,114 76.871%	24,632 94.325%	391 1.497%	1,091 4.178%	10,650 40.783%	11,144 42.674%	4,320 16.543%
District 82							
Jefferson	22,816	20,014	1,561	1,241	10,462	7,913	4,441
Orleans	690	369	278	43	427	81	182
District 82	23,506 69.460%	20,383 86.714%	1,839 7.824%	1,284 5.462%	10,889 46.324%	7,994 34.008%	4,623 19.667%
District 83							
Jefferson	22,584	13,628	7,643	1,313	13,888	3,368	5,328
District 83	22,584 79.026%	13,628 60.344%	7,643 33.843%	1,313 5.814%	13,888 61.495%	3,368 14.913%	5,328 23.592%
District 84							
Jefferson	22,848	18,526	2,762	1,560	11,937	5,447	5,464
	22,848 77.735%	18,526 81.084%	2,762 12.089%	1,560 6.828%	11,937 52.245%	5,447 23.840%	5,464 23.915%
District 85							
Jefferson	23,084	14,872	6,263	1,949	12,339	5,576	5,169
District 85	23,084 74.077%	14,872 64.426%	6,263 27.131%	1,949 8.443%	12,339 53.453%	5,576 24.155%	5,169 22.392%
District 86							
Jefferson	11,736	8,143	2,577	1,016	5,785	3,127	2,824
Orleans	7,260	4,440	2,253	567	3,409	2,325	1,526
District	18,996 64.808%	12,583 66.240%	4,830 25.426%	1,583 8.333%	9,194 48.400%	5,452 28.701%	4,350 22.900%
District 87							
Jefferson	20,548	4,868	14,257	1,423	13,865	1,990	4,693
District 87	20,548 73.567%	4,868 23.691%	14,257 69.384%	1,423 6.925%	13,865 67.476%	1,990 9.685%	4,693 22.838%
District 88							
Ascension	9,350	8,878	304	168	5,993	1,714	1,643
Livingston	16,918	15,551	1,010	357	10,383	3,308	3,227
District 88	26,268 83.287%	24,429 92.999%	1,314 5.002%	525 1.999%	16,376 62.342%	5,022 19.118%	4,870 18.540%
District 89							
Orleans	24,865	17,050	6,034	1,781	12,703	6,458	5,704
District 89	24,865 73.779%	17,050 68.570%	6,034 24.267%	1,781 7.163%	12,703 51.088%	6,458 25.972%	5,704 22.940%

Date: Sep 18, 2001

Time: 3:02 PM

All Districts - Pop by Geo

VOT REG ALL

Plan: Committee Working Draft A House

DB: GEO_LA_HSE

Plan Type: House105

Page: 14 of 14

Districts	Reg Total	Reg White	Reg Black	Reg Other	Reg Dem Total	Reg Rep Total	Reg Oth Total
Orleans	23,574	995	21,975	604	19,407	879	3,288
District 99	23,574 83.685%	995 4.221%	21,975 93.217%	604 2.562%	19,407 82.324%	879 3.729%	3,288 13.948%
District 100							
Orleans	20,750	3,009	16,985	756	16,715	1,339	2,696
District 100	20,750 73.996%	3,009 14.501%	16,985 81.855%	756 3.643%	16,715 80.554%	1,339 6.453%	2,696 12.993%
District 101							
Orleans	20,726	2,940	17,152	634	16,756	1,240	2,730
District 101	20,726 72.856%	2,940 14.185%	17,152 82.756%	634 3.059%	16,756 80.845%	1,240 5.983%	2,730 13.172%
District 102							
Orleans	21,771	7,581	12,950	1,240	14,697	3,284	3,790
District 102	21,771 76.761%	7,581 34.822%	12,950 59.483%	1,240 5.696%	14,697 67.507%	3,284 15.084%	3,790 17.408%
District 103							
Orleans	5,550	1,292	2,876	1,382	3,271	813	1,466
St. Bernard	16,555	15,277	877	401	10,963	3,097	2,495
District 103	22,105 72.983%	16,589 74.956%	3,753 16.978%	1,783 8.068%	14,234 64.393%	3,910 17.688%	3,961 17.919%
District 104							
St. Bernard	24,442	22,459	1,386	597	15,647	4,948	3,847
District 104	24,442 81.680%	22,459 91.887%	1,386 5.671%	597 2.443%	15,647 64.017%	4,948 20.244%	3,847 15.739%
District 105							
Jefferson	2,943	2,719	121	103	1,919	477	547
Plaquemines	15,839	11,497	3,215	1,127	10,265	3,179	2,395
St. Charles	5,724	5,314	248	162	2,663	1,945	1,116
	24,506 84.338%	19,530 79.695%	3,584 14.625%	1,392 5.680%	14,847 60.585%	5,601 22.856%	4,058 16.559%
Grand Total:	2,524,235 77.688%	1,720,962 68.178%	725,250 28.731%	78,023 3.091%	1,526,366 60.469%	562,207 22.272%	435,642 17.258%

Date: Sep 18, 2001

Time: 3:02 PM

All Districts - Pop by Geo

VOT REG ALL

Plan: Committee Working Draft A House

DB: GEO_LA_HSE

Plan Type: House105

Page: 13 of 14

Districts	Reg Total	Reg White	Reg Black	Reg Other	Reg Dem Total	Reg Rep Total	Reg Oth Total
District 90							
St. Tammany	25,242	21,374	2,621	1,247	9,781	9,609	5,852
District 90	25,242 83.475%	21,374 84.676%	2,621 10.383%	1,247 4.940%	9,781 38.749%	9,609 38.068%	5,852 23.184%
District 91							
Orleans	21,321	6,374	13,865	,082	15,018	2,360	3,943
District 91	21,321 69.761%	6,374 29.895%	13,865 65.030%	,082 5.075%	15,018 70.438%	2,360 11.069%	3,943 18.494%
District 92							
Jefferson	21,375	12,169	7,348	1,858	11,860	4,924	4,591
District 92	21,375 67.399%	12,169 56.931%	7,348 34.377%	1,858 8.692%	11,860 55.485%	4,924 23.036%	4,591 21.478%
District 93							
Orleans	20,992	7,443	12,143	1,406	13,983	2,257	4,752
District 93	20,992 68.238%	7,443 35.456%	12,143 57.848%	1,406 6.698%	13,983 66.611%	2,257 10.752%	4,752 22.637%
District 94							
Orleans	25,100	21,297	2,457	1,346	12,608	8,195	4,297
District 94	25,100 76.590%	21,297 84.849%	2,457 9.789%	1,346 5.363%	12,608 50.231%	8,195 32.649%	4,297 17.120%
District 95							
Orleans	18,839	3,513	14,419	907	14,184	1,300	3,355
District 95	18,839 58.474%	3,513 18.647%	14,419 76.538%	907 4.814%	14,184 75.291%	1,300 6.901%	3,355 17.809%
District 96							
Orleans	22,336	2,469	19,105	762	17,858	1,159	3,319
District 96	22,336 76.295%	2,469 11.054%	19,105 85.535%	762 3.412%	17,858 79.952%	1,159 5.189%	3,319 14.859%
District 97							
Orleans	26,092	3,731	21,509	852	21,302	1,555	3,235
District 97	26,092 84.976%	3,731 14.299%	21,509 82.435%	852 3.265%	21,302 81.642%	1,555 5.960%	3,235 12.398%
District 98							
St. Tammany	25,018	22,185	1,627	1,206	7,708	12,083	5,227
District 98	25,018 83.580%	22,185 88.676%	1,627 6.503%	1,206 4.821%	7,708 30.810%	12,083 48.297%	5,227 20.893%
District 99							

Date: Sep 18, 2001
 Time: 3:02 PM

All Districts - Pop by Geo

VOT REG ALL

Plan: Committee Working Draft A House

DB: GEO_LA_HSE
 Plan Type: House105

Districts	Reg Total	Reg White	Reg Black	Reg Other	Reg Dem Total	Reg Rep Total	Reg Oth Total
District 81	26,114 76.871%	24,632 94.325%	391 1.497%	1,091 4.178%	10,650 40.783%	11,144 42.674%	4,320 16.543%
District 82							
Jefferson	22,816	20,014	1,561	1,241	10,462	7,913	4,441
Orleans	690	369	278	43	427	81	182
District 82	23,506 69.460%	20,383 86.714%	1,839 7.824%	1,284 5.462%	10,889 46.324%	7,994 34.008%	4,623 19.667%
District 83							
Jefferson	22,584	13,628	7,643	1,313	13,888	3,368	5,328
District 83	22,584 79.026%	13,628 60.344%	7,643 33.843%	1,313 5.814%	13,888 61.495%	3,368 14.913%	5,328 23.592%
District 84							
Jefferson	22,848	18,526	2,762	1,560	11,937	5,447	5,464
District 84	22,848 77.735%	18,526 81.054%	2,762 12.099%	1,560 6.828%	11,937 52.245%	5,447 23.840%	5,464 23.915%
District 85							
Jefferson	23,084	14,872	6,263	,949	12,339	5,576	5,169
District 85	23,084 74.077%	14,872 64.426%	6,263 27.131%	1,949 8.443%	12,339 53.453%	5,576 24.155%	5,169 22.392%
District 86							
Jefferson	11,736	8,143	2,577	1,016	5,785	3,127	2,824
Orleans	7,260	4,440	2,253	567	3,409	2,325	1,526
District 86	18,996 64.808%	12,583 66.240%	4,830 25.426%	1,583 8.333%	9,194 48.400%	5,452 28.701%	4,350 22.900%
District 87							
Jefferson	20,548	4,868	14,257	1,423	13,865	1,990	4,693
District 87	20,548 73.567%	4,868 23.691%	14,257 69.384%	1,423 6.925%	13,865 67.476%	1,990 9.685%	4,693 22.839%
District 88							
Ascension	9,350	8,878	304	168	5,993	1,714	1,643
Livingston	16,918	15,551	1,010	357	10,383	3,308	3,227
District 88	26,268 83.287%	24,429 92.999%	1,314 5.002%	525 1.999%	16,376 62.342%	5,022 19.118%	4,870 18.540%
District 89							
Orleans	24,865	17,050	6,034	1,781	12,703	6,458	5,704
District 89	24,865 73.779%	17,050 68.570%	6,034 24.267%	1,781 7.163%	12,703 51.088%	6,458 25.972%	5,704 22.940%

Date: Sep 18, 2001

Time: 3:02 PM

All Districts - Pop by Geo

VOT REG ALL

Plan: Committee Working Draft A House

DB: GEO_LA_HSE

Plan Type: House105

Page: 11 of 14

Districts	Reg Total	Reg White	Reg Black	Reg Other	Reg Dem Total	Reg Rep Total	Reg Oth Total
District 73	23,186 70.868%	17,664 76.184%	4,864 20.978%	658 2.838%	12,618 54.421%	5,815 25.080%	4,753 20.499%
District 74							
St. Tammany	15,629	14,151	933	545	6,939	5,341	3,349
Tangipahoa	7,672	6,336	1,202	134	4,878	1,521	1,273
Washington	3,096	2,534	539	23	2,147	592	357
District 74	26,397 83.949%	23,021 87.211%	2,674 10.130%	702 2.659%	13,964 52.900%	7,454 28.238%	4,979 18.862%
District 75							
St. Tammany	2,019	1,898	52	69	1,020	594	405
Washington	22,030	15,552	6,308	170	16,029	3,330	2,671
District 75	24,049 77.231%	17,450 72.560%	6,360 26.446%	239 0.994%	17,049 70.893%	3,924 16.317%	3,076 12.791%
District 76							
St. Tammany	24,687	20,849	2,566	1,272	9,673	9,346	5,668
District 76	24,687 80.422%	20,849 84.453%	2,566 10.394%	1,272 5.153%	9,673 39.183%	9,346 37.858%	5,668 22.959%
District 77							
St. Tammany	22,105	19,632	1,652	821	7,655	10,115	4,335
Tangipahoa	4,679	4,382	176	121	2,342	1,310	1,027
District 77	26,784 85.493%	24,014 89.658%	1,828 6.825%	942 3.517%	9,997 37.325%	11,425 42.656%	5,362 20.018%
District 78							
Jefferson	26,641	24,808	694	1,139	11,880	9,821	4,940
District 78	26,641 77.845%	24,808 93.120%	694 2.605%	1,139 4.275%	11,880 44.593%	9,821 36.864%	4,940 18.543%
District 79							
Jefferson	24,536	21,705	976	1,855	8,911	11,075	4,550
District 79	24,536 75.155%	21,705 88.462%	976 3.978%	1,855 7.560%	8,911 36.318%	11,075 45.138%	4,550 18.544%
District 80							
Jefferson	22,543	20,344	715	1,484	9,177	9,188	4,178
District 80	22,543 64.771%	20,344 90.245%	715 3.172%	1,484 6.583%	9,177 40.709%	9,188 40.758%	4,178 18.539%
District 81							
Jefferson	26,114	24,632	391	1,091	10,650	11,144	4,320

Date: Sep 18, 2001

Time: 3:02 PM

All Districts - Pop by Geo

VOT REG ALL

Plan: Committee Working Draft A House

DB: GEO_LA_HSE

Plan Type: House105

Page: 10 of 14

Districts	Reg Total	Reg White	Reg Black	Reg Other	Reg Dem Total	Reg Rep Total	Reg Oth Total
District 65	24,615 80.922%	22,122 89.872%	1,800 7.313%	693 2.815%	11,340 46.069%	8,553 34.747%	4,722 19.183%
District 66							
East Baton Rouge	23,784	20,014	2,882	888	10,510	9,009	4,265
District 66	23,784 73.804%	20,014 84.149%	2,882 12.117%	888 3.734%	10,510 44.189%	9,009 37.878%	4,265 17.932%
District 67							
East Baton Rouge	18,008	4,855	12,322	831	11,881	2,467	3,660
District 67	18,008 56.354%	4,855 26.960%	12,322 68.425%	831 4.615%	11,881 65.976%	2,467 13.699%	3,660 20.324%
District 68							
East Baton Rouge	24,262	18,198	5,199	866	11,175	8,740	4,348
District 68	24,262 69.186%	18,198 75.006%	5,199 21.429%	866 3.569%	11,175 46.060%	8,740 36.023%	4,348 17.921%
District 69							
East Baton Rouge	27,011	24,699	1,412	900	9,390	12,300	5,321
District 69	27,011 84.357%	24,699 91.441%	1,412 5.227%	900 3.332%	9,390 34.764%	12,300 45.537%	5,321 19.699%
District 70							
East Baton Rouge	25,227	20,821	3,203	1,202	9,667	10,411	5,148
District 70	25,227 78.936%	20,821 82.535%	3,203 12.697%	1,202 4.765%	9,667 38.320%	10,411 41.268%	5,148 20.407%
District 71							
Livingston	25,096	23,318	1,174	604	12,315	7,534	5,247
District 71	25,096 82.913%	23,318 92.915%	1,174 4.678%	604 2.407%	12,315 49.072%	7,534 30.021%	5,247 20.908%
District 72							
East Feliciana	5,947	2,608	2,807	532	4,348	920	679
St. Helena	5,420	2,823	2,554	43	4,202	639	579
Tangipahoa	13,552	6,840	6,471	241	9,865	1,705	,982
West Feliciana	1,807	795	1,002	10	1,312	296	199
District 72	26,726 87.862%	13,066 48.889%	12,834 48.021%	826 3.091%	19,727 73.812%	3,560 13.320%	3,439 12.868%
District 73							
Tangipahoa	23,186	17,664	4,864	658	12,618	5,815	4,753

Date: Sep 18, 2001

Time: 3:02 PM

All Districts - Pop by Geo

VOT REG ALL

DB: GEO_LA_HSE

Plan: Committee Working Draft A House

Plan Type: House105

Page: 9 of 14

Districts	Reg Total	Reg White	Reg Black	Reg Other	Reg Dem Total	Reg Rep Total	Reg Oth Total
Ascension	23,790	21,072	1,995	723	12,510	6,490	4,790
District 59	23,790 78.536%	21,072 88.575%	1,995 8.386%	723 3.039%	12,510 52.585%	6,490 27.280%	4,790 20.135%
District 60							
Ascension	572	419	151	2	416	82	74
Assumption	7,463	4,907	2,541	15	6,111	771	581
Iberville	15,175	9,148	5,973	54	12,294	1,470	1,411
West Baton Rouge	3,015	1,982	1,019	14	2,173	354	488
District 60	26,225 90.108%	16,456 62.749%	9,884 36.927%	85 0.324%	20,994 80.053%	2,677 10.208%	2,554 9.739%
District 61							
East Baton Rouge	22,466	6,368	15,276	822	15,641	2,578	4,247
District 61	22,466 71.653%	6,368 28.345%	15,276 67.996%	822 3.659%	15,641 69.621%	2,578 11.475%	4,247 18.904%
District 62							
East Baton Rouge	6,301	4,599	1,561	141	3,392	1,905	1,004
East Feliciana	5,893	4,208	1,409	276	3,731	1,269	893
Livingston	958	847	99	12	641	135	182
St. Helena	2,766	1,033	1,715	18	2,153	277	336
Tangipahoa	4,913	4,237	548	128	2,806	1,068	1,039
West Feliciana	3,841	2,754	1,053	34	2,300	954	587
District 62	24,672 78.371%	17,678 71.652%	6,365 25.880%	609 2.468%	15,023 60.891%	5,608 22.730%	4,041 16.379%
District 63							
East Baton Rouge	23,348	6,737	16,210	401	17,737	2,418	3,193
District 63	23,348 74.288%	6,737 28.855%	16,210 69.428%	401 1.717%	17,737 75.968%	2,418 10.356%	3,193 13.676%
District 64							
East Baton Rouge	12,597	9,415	2,970	212	7,452	3,048	2,097
Livingston	12,090	11,781	69	240	6,185	3,324	2,581
District 64	24,687 86.270%	21,196 85.859%	3,039 12.310%	452 1.831%	13,637 55.240%	6,372 25.811%	4,678 18.949%
District 65							
East Baton Rouge	24,615	22,122	1,800	693	11,340	8,553	4,722

All Districts - Pop by Geo

VOT REG ALL

Plan: Committee Working Draft A House

Districts	Reg Total	Reg White	Reg Black	Reg Other	Reg Dem Total	Reg Rep Total	Reg Oth Total
Terrebonne	24,499	21,288	2,405	806	12,146	7,120	5,233
District 52	24,499 75.841%	21,288 86.893%	2,405 9.817%	806 3.290%	12,146 49.578%	7,120 29.062%	5,233 21.360%
District 53							
Lafourche	2,038	1,895	15	128	1,128	400	510
Terrebonne	19,668	14,782	3,792	1,094	11,826	3,587	4,255
District 53	21,706 70.013%	16,677 76.831%	3,807 17.538%	1,222 5.630%	12,954 59.679%	3,987 18.368%	4,765 21.952%
District 54							
Jefferson	1,051	1,022	1	28	665	188	198
Lafourche	23,615	22,205	1,061	349	17,588	2,905	3,122
District 54	24,666 77.988%	23,227 94.166%	1,062 4.306%	377 1.528%	18,253 74.001%	3,093 12.540%	3,320 13.460%
District 55							
Lafourche	23,689	19,566	3,775	348	15,331	4,430	3,928
District 55	23,689 74.388%	19,566 82.595%	3,775 15.936%	348 1.469%	15,331 64.718%	4,430 18.701%	3,928 16.582%
District 56							
St. Charles	21,953	15,560	5,813	580	13,092	4,831	4,030
St. John the Baptist	2,966	2,076	829	61	1,915	606	445
District 56	24,919 80.891%	17,636 70.773%	6,642 26.654%	641 2.572%	15,007 60.223%	5,437 21.819%	4,475 17.959%
District 57							
St. James	6,177	4,306	1,834	37	4,962	684	531
St. John the Baptist	19,465	11,489	7,425	551	12,572	3,452	3,441
District 57	25,642 84.438%	15,795 61.598%	9,259 36.109%	588 2.293%	17,534 68.380%	4,136 16.130%	3,972 15.490%
District 58							
Ascension	9,434	3,519	5,783	132	7,296	898	1,240
Assumption	1,683	731	950	2	1,382	157	144
Iberville	4,522	1,678	2,811	33	3,739	393	390
St. James	7,642	2,859	4,750	33	6,658	464	520
St. John the Baptist	2,757	278	2,465	14	2,558	64	135
District 58	26,038 83.274%	9,065 34.815%	16,759 64.364%	214 0.822%	21,633 83.082%	1,976 7.589%	2,429 9.329%
District 59							

Date: Sep 18, 2001
 Time: 3:02 PM

All Districts - Pop by Geo

VOT REG ALL

Plan: Committee Working Draft A House

DB: GEO_LA_HSE
 Plan Type: House105

Page: 7 of 14

Districts	Reg Total	Reg White	Reg Black	Reg Other	Reg Dem Total	Reg Rep Total	Reg Oth Total
District 44	23,077 76.202%	7,995 34.645%	14,516 62.902%	566 2.453%	15,886 68.839%	2,866 12.419%	4,325 18.742%
District 45							
Lafayette	24,643	22,266	1,607	770	11,344	8,351	4,948
District 45	24,643 76.650%	22,266 90.354%	1,607 6.521%	770 3.125%	11,344 46.033%	8,351 33.888%	4,948 20.079%
District 46							
St. Martin	27,395	18,283	8,812	300	20,641	3,645	
District 46	27,395 88.234%	18,283 66.738%	8,812 32.166%	300 1.095%	20,641 75.346%	3,645 13.305%	3,109 11.349%
District 47							
Cameron	6,872	6,538	283	51	4,949	768	1,155
Vermilion	20,932	17,323	3,311	298	15,285	2,625	3,022
District 47	27,804 86.329%	23,861 85.819%	3,594 12.926%	349 1.255%	20,234 72.774%	3,393 12.203%	4,177 15.023%
District 48							
Iberia	23,914	16,535	7,010	369	15,264	5,013	3,637
District 48	23,914 83.324%	16,535 69.144%	7,010 29.313%	369 1.543%	15,264 63.829%	5,013 20.963%	3,637 15.209%
District 49							
Iberia	18,026	12,950	4,740	336	11,937	3,272	2,817
Vermilion	7,180	6,642	438	100	5,172	888	1,120
District 49	25,206 84.843%	19,592 77.728%	5,178 20.543%	436 1.730%	17,109 67.877%	4,160 16.504%	3,937 15.619%
District 50							
Iberia	1,154	554	591	9	818	183	153
St. Martin	847	837	0	10	572	159	116
St. Mary	22,541	14,071	8,062	408	14,800	4,268	3,473
District 50	24,542 85.144%	15,462 63.002%	8,653 35.258%	427 1.740%	16,190 65.969%	4,610 18.784%	3,742 15.247%
District 51							
Assumption	5,600	4,460	1,111	29	4,313	597	690
St. Mary	8,934	6,610	2,021	303	5,523	1,834	1,577
Terrebonne	9,750	6,621	2,543	586	6,065	1,596	2,089
District 51	24,284 76.688%	17,691 72.850%	5,675 23.369%	918 3.780%	15,901 65.479%	4,027 16.583%	4,358 17.938%
District 52							

Date: Sep 18, 2001
 Time: 3:02 PM

All Districts - Pop by Geo

VOT REG ALL

Plan: Committee Working Draft A House

DB: GEO_LA_HSE
 Plan Type: House105

Page: 6 of 14

Districts	Reg Total	Reg White	Reg Black	Reg Other	Reg Dem Total	Reg Rep Total	Reg Oth Total
Calcasieu	8,010	6,847	968	195	4,958	1,377	1,675
Jefferson Davis	19,029	15,556	3,225	248	12,825	2,858	3,346
District 37	27,039 86.805%	22,403 82.854%	4,193 15.507%	443 1.638%	17,783 65.768%	4,235 15.663%	5,021 18.569%
District 38							
Evangeline	19,237	13,881	5,287	69	15,767	2,218	1,252
St. Landry	8,024	5,946	2,028	50	6,064	1,089	871
District 38	27,261 87.344%	19,827 72.730%	7,315 26.833%	119 0.437%	21,831 80.081%	3,307 12.131%	2,123 7.788%
District 39							
Lafayette	16,375	12,359	3,560	456	9,453	3,722	3,200
St. Landry	7,683	6,238	1,348	97	5,311	1,358	1,014
St. Martin	1,810	1,354	436	20	1,354	234	222
District 39	25,668 83.182%	19,951 77.126%	5,344 20.658%	573 2.215%	16,118 62.309%	5,314 20.543%	4,436 17.148%
District 40							
St. Landry	24,087	10,267	13,561	259	18,385	2,970	2,732
District 40	24,087 79.202%	10,267 42.625%	13,561 56.300%	259 1.075%	18,385 76.327%	2,970 12.330%	2,732 11.342%
District 41							
Acadia	12,310	10,721	1,461	128	8,572	2,216	1,522
Evangeline	2,050	1,731	314	5	1,597	233	220
St. Landry	10,231	7,264	2,854	113	7,286	1,615	1,330
District 41	24,591 80.576%	19,716 80.176%	4,629 18.824%	246 1.000%	17,455 70.981%	4,064 16.526%	3,072 12.492%
District 42							
Acadia	22,760	17,884	4,669	207	16,866	3,347	2,547
Lafayette	1,631	1,244	364	23	1,166	197	268
District 42	24,391 84.930%	19,128 78.422%	5,033 20.635%	230 0.943%	18,032 73.929%	3,544 14.530%	2,815 11.541%
District 43							
Lafayette	23,835	21,043	1,935	857	9,518	9,243	5,074
District 43	23,835 81.011%	21,043 88.286%	1,935 8.118%	857 3.596%	9,518 39.933%	9,243 38.779%	5,074 21.288%
District 44							
Lafayette	23,077	7,995	14,516	566	15,886	2,866	4,325

Date: Sep 18, 2001

Time: 3:02 PM

All Districts - Pop by Geo

VOT REG ALL

Plan: Committee Working Draft A House

DB: GEO_LA_HSE

Plan Type: House105

Page: 5 of 14

Districts	Reg Total	Reg White	Reg Black	Reg Other	Reg Dem Total	Reg Rep Total	Reg Oth Total
West Baton Rouge	2,546	663	1,872	11	2,074	174	298
District 29	22,191 75.216%	5,251 23.663%	16,215 73.070%	725 3.267%	16,648 75.021%	1,884 8.480%	3,659 16.489%
District 30							
Beauregard	3,723	3,232	337	154	1,899	921	903
Vernon	13,758	10,981	2,061	716	8,233	2,573	2,952
District 30	17,481 55.793%	14,213 81.305%	2,398 13.718%	870 4.977%	10,132 57.960%	3,494 19.987%	3,855 22.053%
District 31							
Lafayette	20,850	18,993	1,251	606	9,230	7,249	4,371
Vermillion	4,585	4,218	309	58	2,945	861	779
District 31	25,435 84.919%	23,211 91.256%	1,560 6.133%	664 2.611%	12,175 47.867%	8,110 31.885%	5,150 20.248%
District 32							
Allen	11,898	9,480	2,131	287	9,279	1,389	1,230
Beauregard	10,937	9,054	1,633	250	6,670	2,094	2,173
District 32	22,835 69.030%	18,534 81.165%	3,764 16.483%	537 2.352%	15,949 69.845%	3,483 15.253%	3,403 14.903%
District 33							
Beauregard	457	433	21	3	308	63	86
Calcasieu	26,371	23,846	1,899	626	15,943	5,207	5,221
District 33	26,828 83.172%	24,279 90.499%	1,920 7.157%	629 2.345%	16,251 60.575%	5,270 19.644%	5,307 19.782%
District 34							
Calcasieu	27,403	8,154	18,429	820	20,288	2,564	4,551
District 34	27,403 85.742%	8,154 29.756%	18,429 67.252%	820 2.992%	20,288 74.036%	2,564 9.357%	4,551 16.808%
District 35							
Beauregard	2,862	2,787	19	56	1,719	543	600
Calcasieu	23,114	20,084	2,364	666	12,827	5,457	4,830
District 35	25,976 81.043%	22,871 88.047%	2,383 9.174%	722 2.779%	14,546 55.998%	6,000 23.098%	5,430 20.904%
District 36							
Calcasieu	27,167	25,152	1,220	795	14,173	7,738	5,256
District 36	27,167 82.095%	25,152 92.583%	1,220 4.491%	795 2.926%	14,173 52.170%	7,738 28.483%	5,256 19.347%
District 37							

Date: Sep 18, 2001
 Time: 3:02 PM

All Districts - Pop by Geo

VOT REG ALL

Plan: Committee Working Draft A House

DB: GEO_LA_HSE
 Plan Type: House105

Page: 4 of 14

Districts	Reg Total	Reg White	Reg Black	Reg Other	Reg Dem Total	Reg Rep Total	Reg Oth Total
Grant	11,251	9,751	1,372	128	7,278	2,356	1,617
La Salle	8,895	8,094	700	101	6,216	1,601	1,078
Rapides	732	726	1	5	433	169	130
Winn	3,729	2,169	1,551	9	2,749	416	564
District 22	24,607 83.740%	20,740 84.285%	3,624 14.728%	243 0.988%	16,676 67.769%	4,542 18.458%	3,389 13.773%
District 23							
Natchitoches	22,128	13,360	8,164	604	14,502	3,933	3,693
Winn	1,177	886	289	2	879	154	144
District 23	23,305 76.848%	14,246 61.129%	8,453 36.271%	606 2.600%	15,381 65.999%	4,087 17.537%	3,837 16.464%
District 24							
De Soto	287	141	142	4	241	30	16
Red River	6,209	3,803	2,390	16	4,596	919	694
Sabine	13,641	11,107	2,102	432	9,478	2,469	1,694
Vernon	5,355	5,156	70	129	3,317	971	1,067
District 24	25,492 82.153%	20,207 79.268%	4,704 18.453%	581 2.279%	17,632 69.187%	4,389 17.217%	3,471 13.616%
District 25							
Rapides	22,033	17,996	3,524	513	12,404	6,098	3,531
Vernon	1,947	1,836	49	62	1,269	355	323
District 25	23,980 74.322%	19,832 82.702%	3,573 14.900%	575 2.398%	13,673 57.018%	6,453 26.910%	3,854 16.072%
District 26							
Rapides	22,578	8,964	13,224	390	15,756	3,237	3,585
District 26	22,578 74.199%	8,964 39.702%	13,224 58.570%	390 1.727%	15,756 69.785%	3,237 14.337%	3,585 15.878%
District 27							
Rapides	25,753	23,568	1,739	446	13,979	7,317	4,457
District 27	25,753 78.726%	23,568 91.516%	1,739 6.753%	446 1.732%	13,979 54.281%	7,317 28.412%	4,457 17.307%
District 28							
Avoyelles	23,201	17,249	5,787	165	17,883	2,785	2,533
District 28	23,201 76.389%	17,249 74.346%	5,787 24.943%	165 0.711%	17,883 77.079%	2,785 12.004%	2,533 10.918%
District 29							
East Baton Rouge	19,645	4,588	14,343	714	14,574	1,710	3,361

Date: Sep 18, 2001
 Time: 3:02 PM

All Districts - Pop by Geo

VOT REG ALL

Plan: Committee Working Draft A House

DB: GEO_LA_HSE
 Plan Type: House105

Page: 3 of 14

Districts	Reg Total	Reg White	Reg Black	Reg Other	Reg Dem Total	Reg Rep Total	Reg Oth Total
Ouachita	23,775	20,968	2,310	496	9,752	9,897	4,123
District 16	23,775 74.406%	20,968 88.193%	2,310 9.716%	496 2.086%	9,752 41.018%	9,897 41.628%	4,123 17.342%
District 17							
Ouachita	22,991	2,856	19,611	524	17,559	1,343	4,089
District 17	22,991 86.112%	2,856 12.422%	19,611 85.299%	524 2.279%	17,559 76.373%	1,343 5.841%	4,089 17.785%
District 18							
Pointe Coupee	15,606	9,799	5,750	57	12,060	1,849	1,697
West Baton Rouge	8,101	6,111	1,953	37	5,515	1,340	,246
West Feliciana	498	407	84	7	352	61	85
District 18	24,205 77.792%	16,317 67.412%	7,787 32.171%	101 0.417%	17,927 74.063%	3,250 13.427%	3,028 12.510%
District 19							
East Carroll	549	375	167	7	381	108	60
Madison	3,214	2,423	768	23	1,745	966	503
Morehouse	1,911	910	988	13	1,335	343	233
Ouachita	2,648	1,917	659	72	1,284	739	625
Richland	12,822	8,356	4,412	54	8,175	2,887	1,760
West Carroll	3,154	2,702	433	19	1,955	704	495
District 19	24,298 78.900%	16,683 68.660%	7,427 30.566%	188 0.774%	14,675 61.219%	5,747 23.652%	3,678 15.128%
District 20							
Caldwell	6,513	5,527	951	35	4,302	1,302	909
Calahoula	7,633	5,640	1,964	29	5,742	1,041	850
Franklin	13,072	9,297	3,737	38	9,442	2,397	1,233
District 20	27,218 86.723%	20,464 75.186%	6,652 24.440%	102 0.375%	19,486 71.592%	4,740 17.415%	2,992 10.993%
District 21							
Concordia	11,970	7,745	4,132	93	8,489	2,063	1,418
East Carroll	3,994	735	3,238	21	3,334	250	410
Madison	4,486	867	3,593	26	3,420	451	615
Tensas	4,563	2,172	2,379	12	3,364	797	402
District 21	25,013 86.685%	11,519 46.052%	13,342 53.340%	152 0.608%	18,607 74.389%	3,561 14.237%	2,845 11.374%
District 22							

Date: Sep 18, 2001
 Time: 3:02 PM

All Districts - Pop by Geo

VOT REG ALL

Plan: Committee Working Draft A House

DB: GEO_LA_HSE
 Plan Type: House105

Page: 2 of 14

Districts	Reg Total	Reg White	Reg Black	Reg Other	Reg Dem Total	Reg Rep Total	Reg Oth Total
Bossier	22,009	17,174	4,031	804	10,269	6,776	4,964
District 9	22,009 76.161%	17,174 78.032%	4,031 18.315%	804 3.653%	10,269 46.658%	6,776 30.787%	4,964 22.554%
District 10							
Webster	24,104	16,683	7,192	229	14,957	4,428	4,719
District 10	24,104 77.440%	16,683 69.213%	7,192 29.837%	229 0.950%	14,957 62.052%	4,428 18.370%	4,719 19.578%
District 11							
Bienville	2,687	987	1,691	9	2,232	263	192
Claiborne	8,631	5,062	3,543	26	5,860	1,546	1,225
Lincoln	10,566	3,554	6,635	377	7,136	1,573	1,857
District 11	21,884 64.395%	9,603 43.881%	11,669 54.236%	412 1.883%	15,228 69.585%	3,382 15.454%	3,274 14.961%
District 12							
Lincoln	11,374	9,875	1,193	306	4,991	4,332	2,051
Union	14,601	10,706	3,750	145	9,387	3,240	1,974
District 12	25,975 81.662%	20,581 79.234%	4,943 19.030%	451 1.736%	14,378 55.353%	7,572 29.151%	4,025 15.496%
District 13							
Bienville	6,682	4,392	2,260	30	5,039	999	644
Jackson	9,804	6,933	2,781	90	6,681	1,931	1,192
Ouachita	4,609	4,191	326	92	1,909	1,626	1,074
Winn	4,247	3,687	550	10	2,855	750	642
District 13	25,342 79.115%	19,203 75.775%	5,917 23.349%	222 0.876%	16,484 65.046%	5,306 20.938%	3,552 14.016%
District 14							
East Carroll	1,151	864	273	14	680	328	143
Morehouse	16,970	10,308	6,502	160	10,549	3,543	2,878
Ouachita	4,586	4,313	187	86	1,835	1,844	908
West Carroll	4,233	3,533	690	10	2,626	1,005	602
District 14	26,940 85.129%	19,018 70.594%	7,652 28.404%	270 1.002%	15,690 58.241%	6,720 24.944%	4,531 16.819%
District 15							
Ouachita	25,632	22,977	1,989	667	10,783	8,846	6,005
District 15	25,632 78.058%	22,977 89.642%	1,989 7.760%	667 2.602%	10,783 42.069%	8,846 34.512%	6,005 23.426%
District 16							

Date: Sep 18, 2001

Time: 3:02 PM

All Districts - Pop by Geo

VOT REG ALL

Plan: Committee Working Draft A House

DB: GEO_LA_HSE

Plan Type: House105

Page: 1 of 14

Districts	Reg Total	Reg White	Reg Black	Reg Other	Reg Dem Total	Reg Rep Total	Reg Oth Total
District 1							
Bossier	1,659	1,111	502	46	1,148	237	274
Caddo	21,107	16,431	4,222	454	11,137	5,745	4,225
District 1	22,766 73.370%	17,542 77.054%	4,724 20.750%	500 2.196%	12,285 53.962%	5,982 26.276%	4,499 19.762%
District 2							
Bossier	1,938	855	1,001	82	1,234	286	418
Caddo	17,761	3,576	13,702	483	13,161	1,580	3,020
District 2	19,699 66.456%	4,431 22.494%	14,703 74.638%	565 2.868%	14,395 73.075%	1,866 9.473%	3,438 17.453%
District 3							
Caddo	20,651	4,059	16,044	548	15,475	1,683	3,493
District 3	20,651 71.029%	4,059 19.655%	16,044 77.691%	548 2.654%	15,475 74.936%	1,683 8.150%	3,493 16.914%
District 4							
Caddo	22,312	8,225	13,483	604	15,211	3,696	3,405
District 4	22,312 75.198%	8,225 36.864%	13,483 60.429%	604 2.707%	15,211 68.174%	3,696 16.565%	3,405 15.261%
District 5							
Caddo	23,272	20,233	2,346	693	10,122	8,852	4,298
District 5	23,272 72.835%	20,233 86.941%	2,346 10.081%	693 2.978%	10,122 43.494%	8,852 38.037%	4,298 18.469%
District 6							
Bossier	4,175	3,564	441	170	1,782	1,397	996
Caddo	21,246	19,038	1,650	558	8,720	9,085	3,441
District 6	25,421 77.442%	22,602 88.911%	2,091 8.225%	728 2.864%	10,502 41.312%	10,482 41.234%	4,437 17.454%
District 7							
Caddo	9,470	8,366	837	267	3,816	3,854	1,800
De Soto	14,833	8,883	5,500	450	10,515	2,320	1,998
District 7	24,303 82.815%	17,249 70.975%	6,337 26.075%	717 2.950%	14,331 58.968%	6,174 25.404%	3,798 15.628%
District 8							
Bossier	21,355	17,766	2,739	850	9,117	7,771	4,467
District 8	21,355 69.077%	17,766 83.194%	2,739 12.826%	850 3.980%	9,117 42.693%	7,771 36.390%	4,467 20.918%
District 9							

Date: Sep 18, 2001

Time: 3:01 PM

All Districts - Pop by Geo

Total Population Ethnic Breakout Plan: Committee Working Draft A House

DB: GEO_LA_HSE

Plan Type: House105

Page: 14 of 14

Districts	Tot Pop	Tot White	Tot Black	Tot Asian	Tot Other	Tot Hispanic	Reg Total
District 102							
Orleans	41,072	12,568	26,233	1,272	999	1,759	21,771
District 102	41,072 100.000%	12,568 30.600%	26,233 63.671%	1,272 3.097%	999 2.432%	1,759 4.283%	21,771 76.761%
District 103							
Orleans	14,955	2,280	7,593	4,965	117	341	
St. Bernard	26,632	24,249	1,486	338	559	1,586	16,555
District 103	41,587 100.000%	26,529 63.792%	9,079 21.831%	5,303 12.752%	676 1.626%	1,927 4.634%	22,105 72.983%
District 104							
St. Bernard	40,597	35,107	3,800	847	843	1,839	24,442
District 104	40,597 100.000%	35,107 86.477%	3,800 9.360%	847 2.086%	843 2.077%	1,839 4.530%	24,442 81.680%
District 105							
Jefferson	5,046	4,637	190	64	155	93	
Plaquemines	26,757	18,668	6,328	788	973	433	
St. Charles	9,150	8,367	585	89	109	216	5,724
District 105	40,953 100.000%	31,672 77.337%	7,103 17.344%	841 2.298%	1,237 3.021%	742 1.812%	24,506 84.338%
Grand Total:	4,468,976 100.000%	2,856,161 63.911%	1,468,317 32.856%	62,404 1.396%	82,094 1.837%	107,738 2.411%	2,524,235 77.688%

Date: Sep 18, 2001

Time: 3:01 PM

All Districts - Pop by Geo

Total Population Ethnic Breakout Plan: Committee Working Draft A House

DB: GEO_LA_HSE

Plan Type: House105

Districts	Tot Pop	Tot White	Tot Black	Tot Asian	Tot Other	Tot Hispanic	Reg Total
District 92	44,404	23,878	16,958	963	2,605	5,843	21,375
	100.000%	53.774%	38.190%	2.169%	5.867%	13.159%	67.399%
District 93							
Orleans	41,404	12,934	27,099	591	780	1,427	20,992
District 93	41,404	12,934	27,099	591	780	1,427	20,992
	100.000%	31.239%	65.450%	1.427%	1.884%	3.447%	68.238%
District 94							
Orleans	40,457	33,240	5,304	908	1,005	2,245	25,100
District 94	40,457	33,240	5,304	908	1,005	2,245	25,100
	100.000%	82.161%	13.110%	2.244%	2.484%	5.549%	76.590%
District 95							
Orleans	41,016	7,381	32,297	473	865	,662	18,839
District 95	41,016	7,381	32,297	473	865	1,662	18,839
	100.000%	17.995%	78.742%	1.153%	2.108%	4.052%	58.474%
District 96							
Orleans	42,800	4,064	38,157	82	497	958	22,336
District 96	42,800	4,064	38,157	82	497	958	22,336
	100.000%	9.495%	89.152%	0.192%	1.161%	2.238%	76.295%
District 97							
Orleans	41,480	5,860	34,741	268	611	1,050	26,092
District 97	41,480	5,860	34,741	268	611	1,050	26,092
	100.000%	14.127%	83.754%	0.646%	1.473%	2.531%	84.976%
District 98							
St. Tammany	43,049	38,424	3,450	390	785	1,048	25,018
District 98	43,049	38,424	3,450	390	785	1,048	25,018
	100.000%	89.256%	8.014%	0.906%	1.824%	2.434%	83.580%
District 99							
Orleans	41,268	1,835	39,127	77	229	495	23,574
District 99	41,268	1,835	39,127	77	229	495	23,574
	100.000%	4.447%	94.812%	0.187%	0.555%	1.199%	83.685%
District 100							
Orleans	40,534	4,053	35,129	970	382	660	20,750
District 100	40,534	4,053	35,129	970	382	660	20,750
	100.000%	9.999%	86.666%	2.393%	0.942%	1.628%	73.996%
District 101							
Orleans	40,874	4,077	36,132	229	436	623	20,726
District 101	40,874	4,077	36,132	229	436	623	20,726
	100.000%	9.975%	88.398%	0.560%	1.067%	1.524%	72.856%

Date: Sep 18, 2001

Time: 3:01 PM

All Districts - Pop by Geo

Total Population Ethnic Breakout Plan: Committee Working Draft A House

DB: GEO_LA_HSE

Plan Type: House105

Districts	Tot Pop	Tot White	Tot Black	Tot Asian	Tot Other	Tot Hispanic	Reg Total
District 83	40,537 100.000%	23,042 56.842%	14,835 36.596%	1,629 4.019%	1,031 2.543%	1,660 4.095%	22,584 79.026%
District 84							
Jefferson	40,812	31,588	6,346	1,528	1,350	2,353	22,848
District 84	40,812 100.000%	31,588 77.399%	6,346 15.549%	1,528 3.744%	1,350 3.308%	2,353 5.765%	22,848 77.735%
District 85							
Jefferson	42,542	24,902	13,621	2,371	1,648	2,673	23,084
District 85	42,542 100.000%	24,902 58.535%	13,621 32.018%	2,371 5.573%	1,648 3.874%	2,673 6.283%	23,084 74.077%
District 86							
Jefferson	25,430	14,216	9,006	1,004	1,204	2,206	11,736
Orleans	15,710	7,753	6,883	723	351	620	7,260
District 86	41,140 100.000%	21,969 53.401%	15,889 38.622%	1,727 4.198%	1,555 3.780%	2,826 6.869%	18,996 46.186%
District 87							
Jefferson	42,057	9,201	30,312	1,553	991	1,715	20,548
District 87	42,057 100.000%	9,201 21.877%	30,312 72.074%	1,553 3.693%	991 2.358%	1,715 4.078%	20,548 73.567%
District 88							
Ascension	16,573	15,827	504	68	174	190	9,350
Livingston	27,541	25,728	1,456	40	317	328	16,918
District 88	44,114 100.000%	41,555 94.199%	1,960 4.443%	108 0.245%	491 1.113%	518 1.174%	26,268 59.547%
District 89							
Orleans	40,914	27,672	11,535	898	809	1,676	24,865
District 89	40,914 100.000%	27,672 67.635%	11,535 28.193%	898 2.195%	809 1.977%	1,676 4.096%	24,865 73.779%
District 90							
St. Tammany	41,166	34,612	5,207	469	878	1,075	25,242
District 90	41,166 100.000%	34,612 84.079%	5,207 12.649%	469 1.139%	878 2.133%	1,075 2.611%	25,242 61.475%
District 91							
Orleans	40,966	11,530	28,495	335	606	1,234	21,321
District 91	40,966 100.000%	11,530 28.145%	28,495 69.558%	335 0.818%	606 1.479%	1,234 3.012%	21,321 69.761%
District 92							
Jefferson	44,404	23,878	16,958	963	2,605	5,843	21,375

Date: Sep 18, 2001

Time: 3:01 PM

All Districts - Pop by Geo

Total Population Ethnic Breakout Plan: Committee Working Draft A House

DB: GEO_LA_HSE

Plan Type: House105

Page: 11 of 14

Districts	Tot Pop	Tot White	Tot Black	Tot Asian	Tot Other	Tot Hispanic	Reg Total
District 75							
St. Tammany	3,360	3,233	87	16	24	46	2,019
Washington	39,118	25,670	13,129	91	228	292	22,030
District 75	42,478	28,903	13,216	107	252	338	24,049
	100.000%	68.042%	31.113%	0.252%	0.593%	0.796%	77.231%
District 76							
St. Tammany	43,296	36,314	5,506	629	847	1,282	24,687
District 76	43,296	36,314	5,506	629	847	1,282	24,687
	100.000%	83.874%	12.717%	1.453%	1.956%	2.961%	80.422%
District 77							
St. Tammany	34,887	30,900	3,275	251	461	784	22,105
Tangipahoa	8,662	8,072	438	31	121	117	4,679
District 77	43,549	38,972	3,713	282	582	901	26,784
	100.000%	89.490%	8.526%	0.648%	1.336%	2.069%	65.493%
District 78							
Jefferson	44,240	39,958	2,474	743	1,065	2,459	26,641
District 78	44,240	39,958	2,474	743	1,065	2,459	26,641
	100.000%	90.321%	5.592%	1.679%	2.407%	5.558%	77.845%
District 79							
Jefferson	43,334	36,620	3,119	1,906	1,689	4,456	24,536
District 79	43,334	36,620	3,119	1,906	1,689	4,456	24,536
	100.000%	84.506%	7.198%	4.398%	3.898%	10.283%	75.155%
District 80							
Jefferson	43,165	35,595	3,442	2,093	2,035	4,254	22,543
District 80	43,165	35,595	3,442	2,093	2,035	4,254	22,543
	100.000%	82.463%	7.974%	4.849%	4.714%	9.855%	64.771%
District 81							
Jefferson	41,531	38,511	1,310	935	775	,985	26,114
District 81	41,531	38,511	1,310	935	775	1,985	26,114
	100.000%	92.728%	3.154%	2.251%	1.866%	4.780%	76.871%
District 82							
Jefferson	40,827	34,374	4,259	902	1,292	2,698	22,816
Orleans	1,224	709	446	30	39	76	690
District 82	42,051	35,083	4,705	932	1,331	2,774	23,506
	100.000%	83.430%	11.189%	2.216%	3.165%	6.597%	69.460%
District 83							
Jefferson	40,537	23,042	14,835	1,629	1,031	1,660	22,584

Date: Sep 18, 2001

Time: 3:01 PM

All Districts - Pop by Geo

Total Population Ethnic Breakout Plan: Committee Working Draft A House

DB: GEO_LA_HSE

Plan Type: House105

Districts	Tot Pop	Tot White	Tot Black	Tot Asian	Tot Other	Tot Hispanic	Reg Total
East Baton Rouge	41,219	14,524	24,332	1,654	709	1,015	18,008
District 67	41,219 100.000%	14,524 35.236%	24,332 59.031%	1,654 4.013%	709 1.720%	1,015 2.462%	18,008 56.354%
District 68							
East Baton Rouge	43,168	31,836	9,556	1,274	502	960	24,262
District 68	43,168 100.000%	31,836 73.749%	9,556 22.137%	1,274 2.951%	502 1.163%	960 2.224%	24,262 69.186%
District 69							
East Baton Rouge	42,607	37,505	3,583	1,009	510	909	27,011
District 69	42,607 100.000%	37,505 88.025%	3,583 8.409%	1,009 2.368%	510 1.197%	909 2.133%	27,011 84.357%
District 70							
East Baton Rouge	43,717	32,683	8,952	1,419	663	1,234	25,227
District 70	43,717 100.000%	32,683 74.760%	8,952 20.477%	1,419 3.246%	663 1.517%	1,234 2.823%	25,227 78.936%
District 71							
Livingston	42,802	40,066	2,097	158	481	485	25,096
District 71	42,802 100.000%	40,066 93.608%	2,097 4.899%	158 0.369%	481 1.124%	485 1.133%	25,096 82.913%
District 72							
East Feliciana	9,577	3,930	5,582	29	36	96	5,947
St. Helena	6,891	3,622	3,212	10	47	84	5,420
Tangipahoa	23,675	10,766	12,605	87	217	309	13,552
West Feliciana	2,761	1,135	1,603	5	18	10	1,807
District 72	42,904 100.000%	19,453 45.341%	23,002 53.613%	131 0.305%	318 0.741%	499 1.163%	26,726 87.862%
District 73							
Tangipahoa	44,437	32,184	11,516	283	454	643	23,186
District 73	44,437 100.000%	32,184 72.426%	11,516 25.915%	283 0.637%	454 1.022%	643 1.447%	23,186 70.866%
District 74							
St. Tammany	25,510	22,975	2,095	110	330	502	15,629
Tangipahoa	13,573	11,196	2,199	34	144	155	7,672
Washington	4,808	3,944	814	9	41	42	3,096
District 74	43,891 100.000%	38,115 86.840%	5,108 11.638%	153 0.349%	515 1.173%	699 1.593%	26,397 83.949%

Date: Sep 18, 2001

Time: 3:01 PM

All Districts - Pop by Geo

Total Population Ethnic Breakout Plan: Committee Working Draft A House

DB: GEO_LA_HSE

Plan Type: House105

Districts	Tot Pop	Tot White	Tot Black	Tot Asian	Tot Other	Tot Hispanic	Reg Total
Iberville	23,021	12,982	9,832	69	138	209	15,175
West Baton Rouge	5,193	3,369	1,739	6	79	95	3,015
District 60	40,601 100.000%	24,406 60.112%	15,793 38.898%	89 0.219%	313 0.771%	454 1.118%	26,225 90.108%
District 61							
East Baton Rouge	44,472	9,722	34,116	345	289	477	22,466
District 61	44,472 100.000%	9,722 21.861%	34,116 76.713%	345 0.776%	289 0.650%	477 1.073%	22,466 71.653%
District 62							
East Baton Rouge	9,995	7,174	2,691	73	57	79	6,301
East Feliciana	11,783	7,133	4,525	40	85	61	5,893
Livingston	1,439	1,228	183	1	27	23	958
St. Helena	3,634	1,275	2,338	0	21	20	2,766
Tangipahoa	10,241	7,957	1,979	84	221	312	4,913
West Feliciana	6,360	4,271	2,022	28	39	44	3,841
District 62	43,452 100.000%	29,038 66.828%	13,798 31.616%	226 0.520%	450 1.036%	539 1.240%	24,672 78.371%
District 63							
East Baton Rouge	44,156	10,728	33,065	127	236	334	23,348
District 63	44,156 100.000%	10,728 24.296%	33,065 74.882%	127 0.288%	236 0.534%	334 0.756%	23,348 74.288%
District 64							
East Baton Rouge	20,694	15,191	5,245	54	204	160	12,597
Livingston	20,032	19,603	216	27	186	181	12,090
District 64	40,726 100.000%	34,794 85.434%	5,461 13.409%	81 0.199%	390 0.958%	341 0.837%	24,687 86.270%
District 65							
East Baton Rouge	41,750	35,636	4,749	732	633	830	24,615
District 65	41,750 100.000%	35,636 85.356%	4,749 11.375%	732 1.753%	633 1.516%	830 1.988%	24,615 80.922%
District 66							
East Baton Rouge	41,425	30,307	9,044	1,510	564	878	23,784
District 66	41,425 100.000%	30,307 73.161%	9,044 21.832%	1,510 3.645%	564 1.361%	878 2.119%	23,784 73.904%
District 67							

Date: Sep 18, 2001

Time: 3:01 PM

All Districts - Pop by Geo

Total Population Ethnic Breakout Plan: Committee Working Draft A House

DB: GEO_LA_HSE

Plan Type: House105

Districts	Tot Pop	Tot White	Tot Black	Tot Asian	Tot Other	Tot Hispanic	Reg Total
Terrebonne	40,018	27,855	8,154	535	3,474	543	19,668
District 53	44,541 100.000%	31,818 71.435%	8,254 18.531%	539 1.210%	3,930 8.823%	662 1.486%	21,706 70.013%
District 54							
Jefferson	1,541	1,480	4	5	52	23	1,051
Lafourche	41,748	36,956	2,207	403	2,182	719	23,615
District 54	43,289 100.000%	38,436 88.789%	2,211 5.108%	408 0.943%	2,234 5.161%	742 1.714%	24,656 77.988%
District 55							
Lafourche	43,703	33,625	9,241	277	560	446	23,689
District 55	43,703 100.000%	33,625 76.940%	9,241 21.145%	277 0.634%	560 1.281%	446 1.021%	23,689 74.388%
District 56							
St. Charles	38,922	26,436	11,670	256	560	1,130	21,953
St. John the Baptist	5,108	3,645	1,333	28	102	182	2,966
District 56	44,030 100.000%	30,081 68.319%	13,003 29.532%	284 0.645%	662 1.504%	1,312 2.980%	24,919 56.691%
District 57							
St. James	9,759	6,428	3,260	12	59	59	6,177
St. John the Baptist	34,462	18,573	15,039	266	584	,039	19,465
District 57	44,221 100.000%	25,001 56.536%	18,299 41.381%	278 0.629%	643 1.454%	1,098 2.483%	25,642 84.438%
District 58							
Ascension	15,833	5,300	10,328	45	160	216	9,434
Assumption	2,623	1,063	1,549	1	10	23	1,683
Iberville	10,299	3,430	6,799	28	42	134	4,522
St. James	11,457	4,178	7,252	3	24	71	7,642
St. John the Baptist	3,474	415	3,044	1	14	9	2,757
District 58	43,686 100.000%	14,386 32.930%	28,972 66.319%	78 0.179%	250 0.572%	453 1.037%	26,038 83.274%
District 59							
Ascension	43,377	37,604	4,606	217	950	1,447	23,790
District 59	43,377 100.000%	37,604 86.691%	4,606 10.619%	217 0.500%	950 2.190%	1,447 3.336%	23,790 78.536%
District 60							
Ascension	844	573	246	0	25	30	572
Assumption	11,543	7,482	3,976	14	71	120	7,463

Date: Sep 18, 2001

Time: 3:01 PM

All Districts - Pop by Geo

Total Population Ethnic Breakout Plan: Committee Working Draft A House

DB: GEO_LA_HSE

Plan Type: House105

Districts	Tot Pop	Tot White	Tot Black	Tot Asian	Tot Other	Tot Hispanic	Reg Total
District 45	41,516	35,975	3,981	902	658	959	24,643
	100.000%	86.653%	9.589%	2.173%	1.585%	2.310%	76.650%
District 46							
St. Martin	44,159	28,289	15,104	467	299	376	27,395
District 46	44,159	28,289	15,104	467	299	376	27,395
	100.000%	64.062%	34.204%	1.058%	0.677%	0.851%	63.234%
District 47							
Cameron	9,991	9,357	407	49	178	215	6,872
Vermilion	34,603	26,946	6,502	896	259	491	20,932
District 47	44,594	36,303	6,909	945	437	706	27,804
	100.000%	81.408%	15.493%	2.119%	0.980%	1.583%	62.329%
District 48							
Iberia	40,865	25,623	13,791	1,022	429	566	23,914
District 48	40,865	25,623	13,791	1,022	429	566	23,914
	100.000%	62.702%	33.748%	2.501%	1.050%	1.385%	58.324%
District 49							
Iberia	30,564	21,192	8,185	557	630	527	18,026
Vermilion	11,871	10,883	720	120	148	145	7,180
District 49	42,435	32,075	8,905	677	778	672	25,206
	100.000%	75.586%	20.985%	1.595%	1.833%	1.584%	60.843%
District 50							
Iberia	1,837	867	950	7	13	8	1,154
St. Martin	1,572	1,532	0	2	38	21	847
St. Mary	37,957	23,086	13,421	235	1,215	526	22,541
District 50	41,366	25,485	14,371	244	1,266	555	24,542
	100.000%	61.609%	34.741%	0.590%	3.060%	1.342%	59.144%
District 51							
Assumption	9,222	7,165	1,878	60	119	141	5,600
St. Mary	15,543	10,505	3,776	696	566	626	8,934
Terrebonne	19,821	12,619	5,114	123	1,965	267	9,750
District 51	44,586	30,289	10,768	879	2,650	1,034	24,284
	100.000%	67.894%	24.151%	1.971%	5.944%	2.319%	76.688%
District 52							
Terrebonne	44,664	36,927	5,699	362	1,676	821	24,499
District 52	44,664	36,927	5,699	362	1,676	821	24,499
	100.000%	82.677%	12.760%	0.810%	3.752%	1.838%	75.841%
District 53							
Lafourche	4,523	3,963	100	4	456	119	2,038

Date: Sep 18, 2001
 Time: 3:01 PM

All Districts - Pop by Geo

Total Population Ethnic Breakout Plan: Committee Working Draft A House

DB: GEO_LA_HSE
 Plan Type: House105

Districts	Tot Pop	Tot White	Tot Black	Tot Asian	Tot Other	Tot Hispanic	Reg Total
District 37	44,178 100.000%	36,028 81.552%	7,499 16.975%	156 0.353%	495 1.120%	456 1.032%	27,039 61.245%
District 38							
Evangeline	30,842	21,490	9,097	58	197	329	19,237
St. Landry	13,647	10,061	3,464	45	77	101	8,024
District 38	44,489 100.000%	31,551 70.919%	12,551 28.234%	103 0.232%	274 0.616%	490 1.102%	27,261 61.300%
District 39							
Lafayette	28,411	20,460	7,474	170	307	387	16,375
St. Landry	12,800	10,400	2,278	35	87	112	7,683
St. Martin	2,852	2,219	603	10	20	8	1,810
District 39	44,053 100.000%	33,079 75.072%	10,355 23.500%	215 0.488%	414 0.940%	507 1.151%	25,868 58.730%
District 40							
St. Landry	43,388	16,963	25,994	115	316	376	24,087
District 40	43,388 100.000%	16,963 39.096%	25,994 59.911%	115 0.265%	316 0.728%	376 0.867%	24,087 55.530%
District 40	20,764	18,035	2,550	29	150	191	12,310
District 40	4,592	3,461	1,102	13	16	39	2,050
District 40	17,865	12,131	5,551	36	147	205	10,231
District 41	43,221 100.000%	33,627 77.802%	9,203 21.293%	78 0.180%	313 0.724%	435 1.006%	24,591 56.896%
District 42							
Acadia	38,097	29,486	8,283	94	234	347	22,760
Lafayette	2,680	2,092	563	7	18	22	1,631
District 42	40,777 100.000%	31,578 77.441%	8,846 21.694%	101 0.248%	252 0.618%	369 0.905%	24,391 59.830%
District 43							
Lafayette	40,762	35,614	4,131	480	537	803	23,835
District 43	40,762 100.000%	35,614 87.371%	4,131 10.134%	480 1.178%	537 1.317%	803 1.970%	23,835 58.500%
District 44							
Lafayette	41,848	14,012	27,089	315	432	532	23,077
District 44	41,848 100.000%	14,012 33.483%	27,089 64.732%	315 0.753%	432 1.032%	532 1.271%	23,077 55.170%
District 45							
Lafayette	41,516	35,975	3,981	902	658	959	24,643

Date: Sep 18, 2001

Time: 3:01 PM

All Districts - Pop by Geo**Total Population Ethnic Breakout
Plan: Committee Working Draft A House**

DB: GEO_LA_HSE

Plan Type: House105

Page: 5 of 14

Districts	Tot Pop	Tot White	Tot Black	Tot Asian	Tot Other	Tot Hispanic	Reg Total
District 29	43,721	7,833	34,429	1,179	260	578	22,191
	100.000%	17.916%	78.747%	2.697%	0.640%	1.322%	75.216%
District 30							
Beauregard	6,994	5,780	974	94	146	141	3,723
Vernon	37,156	25,597	8,324	942	2,293	2,498	13,758
District 30	44,150	31,377	9,298	1,036	2,439	2,639	17,481
	100.000%	71.069%	21.060%	2.347%	5.524%	5.977%	55.793%
District 31							
Lafayette	35,286	31,605	2,775	478	428	617	20,850
Vermilion	7,333	6,659	578	36	60	106	4,585
31	42,619	38,264	3,353	514	488	723	25,435
	100.000%	89.782%	7.867%	1.208%	1.145%	1.696%	84.919%
District 32							
Allen	25,440	18,291	6,331	169	649	1,146	11,898
Beauregard	19,240	15,831	2,945	109	355	280	10,937
District 32	44,680	34,122	9,276	278	1,004	1,426	22,835
	100.000%	76.370%	20.761%	0.622%	2.247%	3.192%	69.030%
District 33							
Beauregard	802	763	22	0	17	6	457
Calcasieu	43,654	39,291	3,671	156	536	544	26,371
District 33	44,456	40,054	3,693	156	553	550	26,828
	100.000%	90.098%	8.307%	0.351%	1.244%	1.237%	85.172%
District 34							
Calcasieu	44,231	12,468	31,011	271	481	472	27,403
District 34	44,231	12,468	31,011	271	481	472	27,403
	100.000%	28.188%	70.111%	0.613%	1.087%	1.067%	85.742%
District 35							
Beauregard	5,950	5,416	434	53	47	41	2,862
Calcasieu	38,407	32,631	5,035	250	491	598	23,114
District 35	44,357	38,047	5,469	303	538	639	25,976
	100.000%	85.775%	12.330%	0.683%	1.213%	1.441%	81.043%
District 36							
Calcasieu	44,542	40,026	3,284	662	570	705	27,167
District 36	44,542	40,026	3,284	662	570	705	27,167
	100.000%	89.861%	7.373%	1.486%	1.280%	1.583%	82.095%
District 37							
Calcasieu	12,743	10,691	1,781	72	199	144	8,010
Jefferson Davis	31,435	25,337	5,718	84	296	312	19,029

Date: Sep 18, 2001
 Time: 3:01 PM

All Districts - Pop by Geo

Total Population Ethnic Breakout Plan: Committee Working Draft A House

DB: GEO_LA_HSE
 Plan Type: House105

Districts	Tot Pop	Tot White	Tot Black	Tot Asian	Tot Other	Tot Hispanic	Reg Total
Rapides	1,196	1,169	11	3	13	3	732
Winn	6,514	3,588	2,858	14	54	52	3,729
District 22	40,690 100.000%	33,031 81.177%	6,887 16.926%	106 0.261%	666 1.637%	385 0.946%	24,607 60.740%
District 23							
Natchitoches	39,080	22,608	15,205	198	069	566	22,128
Winn	1,890	1,373	468	8	41	15	1,177
District 23	40,970 100.000%	23,981 58.533%	15,673 38.255%	206 0.503%	1,110 2.709%	581 1.418%	23,305 56.848%
District 24							
De Soto	513	199	312	0	2	7	287
Red River	9,622	5,568	3,963	21	70	97	6,209
Sabine	23,459	17,048	4,020	66	2,325	642	13,641
Vernon	9,215	8,456	283	113	363	180	5,355
District 24	42,809 100.000%	31,271 73.048%	8,578 20.038%	200 0.467%	2,760 6.447%	926 2.163%	25,492 60.153%
District 25							
Rapides	37,997	29,145	7,733	409	710	509	22,033
Vernon	6,160	4,664	911	132	453	433	1,947
District 25	44,157 100.000%	33,809 76.565%	8,644 19.576%	541 1.225%	1,163 2.634%	942 2.133%	23,980 54.322%
District 26							
Rapides	42,886	14,676	27,216	550	444	395	22,578
District 26	42,886 100.000%	14,676 34.221%	27,216 63.461%	550 1.282%	444 1.035%	395 0.921%	22,578 52.669%
District 27							
Rapides	44,258	39,034	3,944	275	,005	832	25,753
District 27	44,258 100.000%	39,034 88.196%	3,944 8.911%	275 0.621%	1,005 2.271%	832 1.880%	25,753 58.226%
District 28							
Avoyelles	41,481	28,402	12,362	93	624	404	23,201
District 28	41,481 100.000%	28,402 68.470%	12,362 29.802%	93 0.224%	624 1.504%	404 0.974%	23,201 56.000%
District 29							
East Baton Rouge	39,649	6,580	31,669	1,154	246	487	19,645
West Baton Rouge	4,072	1,253	2,760	25	34	91	2,546

Date: Sep 18, 2001

Time: 3:01 PM

All Districts - Pop by Geo

Total Population Ethnic Breakout Plan: Committee Working Draft A House

DB: GEO_LA_HSE

Plan Type: House105

Page: 3 of 14

Districts	Tot Pop	Tot White	Tot Black	Tot Asian	Tot Other	Tot Hispanic	Reg Total
District 16	40,911 100.000%	33,131 80.983%	6,752 16.504%	626 1.530%	402 0.983%	545 1.332%	23,775 74.406%
District 17							
Ouachita	41,428	5,127	35,908	196	197	348	22,991
District 17	41,428 100.000%	5,127 12.376%	35,908 86.676%	196 0.473%	197 0.476%	348 0.840%	22,991 86.112%
District 18							
Pointe Coupee	22,763	13,865	8,670	68	160	245	15,606
West Baton Rouge	12,336	8,939	3,241	22	134	127	
West Feliciana	5,990	1,942	4,022	6	20	103	
District 18	41,089 100.000%	24,746 60.225%	15,933 38.777%	96 0.234%	314 0.764%	475 1.156%	24,205 77.792%
District 19							
East Carroll	1,007	605	390	0	12	18	
Madison	5,794	3,800	1,826	19	149	215	3,214
Morehouse	3,254	1,466	1,777	3	8	36	1,911
Ouachita	5,180	3,238	1,836	18	88	66	2,648
Richland	20,981	12,791	8,010	60	120	227	12,822
West Carroll	5,621	4,274	1,284	10	53	77	3,154
District 19	41,837 100.000%	26,174 62.562%	15,123 36.147%	110 0.263%	430 1.028%	639 1.527%	24,298 78.900%
District 20							
Caldwell	10,560	8,493	1,901	21	145	157	
Catahoula	10,920	7,838	2,982	16	84	101	7,633
Franklin	21,263	14,281	6,762	53	167	160	13,072
District 20	42,743 100.000%	30,612 71.619%	11,645 27.244%	90 0.211%	396 0.926%	418 0.978%	27,218 86.723%
District 21							
Concordia	20,247	12,300	7,702	56	189	300	11,970
East Carroll	6,781	1,233	5,510	14	24	70	3,994
Madison	7,934	1,397	6,487	5	45	73	4,486
Tensas	6,618	2,874	3,699	13	32	83	4,563
District 21	41,580 100.000%	17,804 42.819%	23,398 56.272%	88 0.212%	290 0.697%	526 1.265%	25,013 86.685%
District 22							
Grant	18,698	15,973	2,264	54	407	213	11,251
La Salle	14,282	12,301	1,754	35	192	117	

Date: Sep 18, 2001

Time: 3:01 PM

All Districts - Pop by Geo

Total Population Ethnic Breakout Plan: Committee Working Draft A House

DB: GEO_LA_HSE

Plan Type: House105

Districts	Tot Pop	Tot White	Tot Black	Tot Asian	Tot Other	Tot Hispanic	Reg Total
District 9	40,790 100.000%	31,607 77.487%	7,845 19.233%	506 1.241%	832 2.040%	974 2.388%	22,009 76.161%
District 10							
Webster	41,831	27,405	13,841	122	463	378	24,104
District 10	41,831 100.000%	27,405 65.514%	13,841 33.088%	122 0.292%	463 1.107%	378 0.904%	24,104 77.440%
District 11							
Bienville	4,444	1,387	3,024	4	29	55	2,687
Claiborne	16,851	8,728	8,018	36	69	128	8,631
Lincoln	23,052	8,253	14,216	336	247	268	10,566
District 11	44,347 100.000%	18,368 41.419%	25,258 56.955%	376 0.848%	345 0.778%	451 1.017%	21,884 64.395%
District 12							
Lincoln	19,457	16,156	2,863	245	193	224	11,374
Union	22,803	15,914	6,414	69	406	461	14,601
District 12	42,260 100.000%	32,070 75.887%	9,277 21.952%	314 0.743%	599 1.417%	685 1.621%	25,975 61.662%
District 13							
Bienville	11,308	7,264	3,913	27	104	94	6,682
Jackson	15,397	10,934	4,312	43	108	94	9,804
Ouachita	7,641	7,068	456	30	87	90	4,609
Winn	8,490	6,234	2,151	15	90	80	4,247
District 13	42,836 100.000%	31,500 73.536%	10,832 25.287%	115 0.268%	389 0.908%	358 0.836%	25,342 79.115%
District 14							
East Carroll	1,633	1,139	453	26	15	24	1,151
Morehouse	27,767	15,831	11,744	67	125	194	16,970
Ouachita	7,435	6,873	457	36	69	86	4,586
West Carroll	6,693	5,564	1,043	12	74	89	4,233
District 14	43,528 100.000%	29,407 67.559%	13,697 31.467%	141 0.324%	283 0.650%	393 0.903%	26,940 85.129%
District 15							
Ouachita	44,655	39,510	4,433	199	513	612	25,632
District 15	44,655 100.000%	39,510 88.478%	4,433 9.927%	199 0.446%	513 1.149%	612 1.371%	25,632 78.058%
District 16							
Ouachita	40,911	33,131	6,752	626	402	545	23,775

Date: Sep 18, 2001

Time: 3:01 PM

All Districts - Pop by Geo

Total Population Ethnic Breakout Plan: Committee Working Draft A House

DB: GEO_LA_HSE

Plan Type: House105

Districts	Tot Pop	Tot White	Tot Black	Tot Asian	Tot Other	Tot Hispanic	Reg Total
District 1							
Bossier	2,614	1,673	906	6	29	28	1,659
Caddo	39,719	29,078	9,914	121	606	447	21,107
District 1	42,333	30,751	10,820	127	635	475	22,766
	100.000%	72.641%	25.559%	0.300%	1.500%	1.122%	73.370%
District 2							
Bossier	4,368	1,697	2,463	43	165	234	1,938
Caddo	36,749	7,811	28,375	166	397	557	17,761
District 2	41,117	9,508	30,838	209	562	791	19,699
	100.000%	23.124%	75.001%	0.508%	1.367%	1.924%	66.456%
District 3							
Caddo	42,654	7,035	35,142	177	300	378	20,651
District 3	42,654	7,035	35,142	177	300	378	20,651
	100.000%	16.493%	82.389%	0.415%	0.703%	0.888%	71.029%
District 4							
Caddo	41,163	13,516	27,043	184	420	588	22,312
District 4	41,163	13,516	27,043	184	420	588	22,312
	100.000%	32.835%	65.697%	0.447%	1.020%	1.428%	75.198%
District 5							
Caddo	41,854	33,371	7,047	654	782	868	23,272
District 5	41,854	33,371	7,047	654	782	868	23,272
	100.000%	79.732%	16.837%	1.563%	1.868%	2.074%	72.935%
District 6							
Bossier	7,841	6,341	1,099	169	232	296	4,175
Caddo	34,371	28,868	4,450	554	499	676	21,246
District 6	42,212	35,209	5,549	723	731	972	25,421
	100.000%	83.410%	13.146%	1.713%	1.732%	2.303%	77.442%
District 7							
Caddo	15,651	13,745	1,485	174	247	236	9,470
De Soto	24,981	14,070	10,502	37	372	389	14,833
District 7	40,632	27,815	11,987	211	619	625	24,303
	100.000%	68.456%	29.501%	0.519%	1.523%	1.538%	62.815%
District 8							
Bossier	42,697	32,085	8,634	878	1,100	1,531	21,355
District 8	42,697	32,085	8,634	878	1,100	1,531	21,355
	100.000%	75.146%	20.222%	2.056%	2.576%	3.586%	69.077%
District 9							
Bossier	40,790	31,607	7,845	506	832	974	22,009

District 96 is composed of Precincts 5-5, 5-6, 5-7, 5-8, 5-9, 5-10, 5-11, 6-5, 6-6, 6-7, 7-4A, 7-5, 7-6, 7-7, 7-10, 7-11, 7-12, 7-13, 7-14, 7-15, 7-16, 7-17, 7-18, 7-19, 7-20, 7-20A, 7-21, 7-27, 7-27A, 7-27B, 7-28, 7-28A, 7-30, 7-31, 7-33, 7-34, 7-35, 7-36 and 7-36A of Orleans Parish.

District 97 is composed of Precincts 7-8, 7-9, 7-9A, 7-22, 7-23, 7-24, 7-25, 7-25A, 7-26, 7-26A, 7-29, 8-8, 8-9, 8-10, 8-11, 8-12, 8-13, 8-14, 8-15, 8-16, 8-17, 8-18, 8-19, 8-20, 8-21, 8-22, 8-23, 8-24, 8-25, 8-25A, 8-26, 8-26A, 8-27, 8-27A, 8-29, 8-30, 9-29, 9-29A, 9-30, 9-30A, 9-31, 9-31A, 9-31B, 9-31C, 9-31D and 9-31E of Orleans Parish.

- (98) District 98 is composed of Precincts 403, 405, 406, 407, 408, 409, 410, 411, 412, 413, 414, 415, 416, 417, 420, 605, 701, 702, 703, 704, 705, M01, M02, M03, M04, M05, M06, M07, M08 and M09 of St. Tammany Parish.

District 99 is composed of Precincts 9-1, 9-2, 9-3A, 9-3B, 9-3, 9-4, 9-5, 9-5A, 9-6B, 9-6C, 9-6D, 9-6E, 9-6F, 9-7, 9-8, 9-8A, 9-8B, 9-9, 9-10, 9-11, 9-16, 9-17, 9-18, 9-19, 9-21, 9-22, 9-23, 9-24, 9-25, 9-25A, 9-26, 9-26A, 9-27, 9-28, 9-28A, 9-28C, 9-28D, 9-28E and 9-28F of Orleans Parish.

- (100) District 100 is composed of Precincts 9-38, 9-39, 9-39A, 9-39B, 9-40, 9-40A, 9-40B, 9-40C, 9-43H, 9-43N, 9-44, 9-44A, 9-44B, 9-44D, 9-44E, 9-44F, 9-44G, 9-44I, 9-44J, 9-44L, 9-44M, 9-44N, 9-44O, 9-44P and 9-44Q of Orleans Parish.
- (101) District 101 is composed of Precincts 9-32, 9-33, 9-33A, 9-34, 9-34A, 9-35, 9-35A, 9-36, 9-36A, 9-36B, 9-36C, 9-37, 9-37A, 9-38A, 9-38B, 9-42, 9-42A, 9-42B, 9-42C, 9-42D, 9-42E, 9-43A, 9-43B, 9-43C, 9-43D, 9-43E, 9-43F, 9-43G, 9-43I, 9-43J, 9-43K, 9-43L and 9-43M of Orleans Parish.
- (102) District 102 is composed of Precincts 15-1, 15-2, 15-3, 15-5, 15-6, 15-8, 15-9, 15-10, 15-11, 15-12, 15-12A, 15-13, 15-13A, 15-13B, 15-14, 15-14A, 15-14B, 15-14C, 15-14D, 15-14E, 15-14F, 15-15, 15-15A, 15-15B, 15-16, 15-17, 15-17A, 15-17B, 15-18B, 15-19, 15-19B and 15-19C of Orleans Parish.
- (103) District 103 is composed of Precincts 9-41, 9-41A, 9-41B, 9-41C, 9-41D, 9-45 and 9-45A of Orleans Parish and Precincts 10, 11, 12, 13, 14, 15, 16, 18, 24, 26, 27, 52, 53, 54, 55, 56, 57 and 58 of St. Bernard Parish.
- (104) District 104 is composed of Precincts 17, 20, 21, 22, 23, 25, 28, 30, 31, 32 & 33, 34, 35, 36, 40, 41, 42 & 42A, 43 & 43A, 44, 50 and 51 of St. Bernard Parish.
- (105) District 105 is composed of Precincts 247, 248, 249 and 1-L of Jefferson Parish; Plaquemines Parish and Precincts 2-5, 4-2, 7-1, 7-2 and 7-3 of St. Charles Parish.

District 86 is composed of Precincts 225, 226, 227, 228, 229, 230, 231 and 232 of Jefferson Parish and Precincts 15-14G, 15-18, 15-18A, 15-18C, 15-18D, 15-18E, 15-18F and 15-19A of Orleans Parish.

District 87 is composed of Precincts 171, 173, 179B, 180, 181, 187, 195, 196, 197, 200, 201, 205, 210, 211, 212, 213A, 213B, 213C and 214 of Jefferson Parish.

District 88 is composed of Precincts 4, 5, 14, 15, 22, 26, 27, 34, 35 and 41 of Ascension Parish and Precincts 7, 11, 12, 13, 14, 15, 16, 17, 18, 20, 21, 22, 23, 30, 31, 32, 33, 34, 38 and 43 of Livingston Parish.

District 89 is composed of Precincts 13-1, 13-2, 13-3, 13-4, 13-5, 13-6, 13-7, 13-8, 13-9, 13-10, 13-11, 13-12, 13-13, 13-14, 13-14A, 13-15, 13-16, 14-1, 14-2, 14-3, 14-4, 14-5, 14-6, 14-7, 14-8, 14-9, 14-10, 14-11, 14-12, 14-13A, 14-14, 14-15, 14-16, 14-17, 14-18A, 14-19, 14-20, 14-21, 14-22, 14-24A, 14-25, 14-26, 16-1, 16-2, 16-3 and 16-4 of Orleans Parish.

District 90 is composed of Precincts 706, 802, 901, 902, 903, 904, 905, 906, 907, 908, 910, 911, 912, 913, 914, 915, S01, S02, S03, S04, S05, S06, S07, S08, S09, S13, S18 and S22 of St. Tammany Parish.

District 91 is composed of Precincts 10-3, 10-5, 10-6, 10-7, 10-8, 10-9, 11-2, 11-3, 11-4, 11-5, 11-8, 11-9, 11-10, 11-11, 11-12, 11-13, 11-14, 11-15, 11-16, 11-17, 11-18, 11-19, 12-1, 12-2, 12-3, 12-4, 12-5, 12-6, 12-7, 12-8, 12-9, 12-10, 12-11, 12-12, 12-13, 12-14, 12-16, 12-17, 12-18, 12-19, 12-20 and 14-23 of Orleans Parish.

District 92 is composed of Precincts 104, 108, 115, 11-K, 13-KA, 13-KB, 14-K, 15-K, 16-K, 17-K, 18-K, 19-K, 20-K, 21-K, 22-K, 23-K, 24-K, 25-K, 26-K, 27-K, 28-K, 29-K, 30-K, 31-K and 33-K of Jefferson Parish.

(93) District 93 is composed of Precincts 1-1, 1-2, 1-5, 1-6, 1-7, 2-1, 2-2, 2-3, 2-4, 2-6, 2-6A, 3-1, 3-3, 4-2, 4-3, 4-4, 4-5, 5-1, 5-2, 5-3, 5-4, 6-1, 6-2, 6-4, 7-1, 7-2, 7-4, 8-1, 8-2, 8-4, 8-6, 8-7, 9-12, 9-13, 9-14, 9-15, 10-11, 10-12, 10-13 and 10-14 of Orleans Parish.

District 94 is composed of Precincts 3-19, 3-20, 4-6, 4-7, 4-8, 4-9, 4-10, 4-10A, 4-11, 4-14, 4-14A, 4-15, 4-16, 4-16A, 4-17, 4-17A, 4-18, 4-18A, 4-19, 4-20, 4-20A, 4-21, 4-21A, 4-22, 4-23, 5-12, 5-13, 5-14, 5-15, 5-16, 5-17, 5-18, 6-8, 6-9, 7-32, 7-33A, 7-37, 7-37A, 7-38A, 7-39, 7-40, 7-41, 7-42, 8-28, 17-17, 17-18, 17-18A, 17-18B, 17-19, 17-19A, 17-20 and 17-21 of Orleans Parish.

District 95 is composed of Precincts 2-7, 3-5, 3-8, 3-9, 3-10, 3-12, 3-14, 3-15, 3-16, 3-18, 16-5, 16-6, 16-7, 16-8, 16-9, 17-2, 17-3, 17-4, 17-5, 17-6, 17-7, 17-8, 17-9, 17-10, 17-11, 17-12, 17-13, 17-13A, 17-14, 17-15 and 17-16 of Orleans Parish.

District 75 is composed of Precincts 501, 502 and 503 of St. Tammany Parish and Precincts 3-1, 3-2, 3-3, 3-3A, 3-3B, 3-3C, 4-1, 4-1A, 4-2, 4-2A, 4-3, 4-3B, 4-4, 4-5, 4-5A, 4-5B, 4-6, 4-7, 4-7B, 4-8, 4-8A, 4-8AA, 4-8AB, 4-8BB, 4-9, 4-9A, 4-10, 4-10A, 4-10B, 4-11, 5-1, 5-1A, 5-2, 5-2A, 5-2B, 5-3, 6-1, 6-2, 6-3, 6-4, 6-4A, 7-1, 7-1A, 7-2, 7-3, 8-1, 8-2, 8-2A and 8-3 of Washington Parish.

District 76 is composed of Precincts 603, 801, 803, 804, 805, 806, 807, 808, 809, 810, 811, 812, 813, 814, 909, P01, S10, S11, S12, S14, S15, S16, S17, S19, S20 and S21 of St. Tammany Parish.

- (77) District 77 is composed of Precincts 101, 102, 103, 104, 105, 202, 207, 301, 306, 307, 401, 402, 404, 418, 419, C01, C02, C03, C04, C05, C06, C07, C08, C09, F01 and MD1 of St. Tammany Parish and Precincts 44, 120, 120A, 122, 122A and 124 of Tangipahoa Parish.

District 78 is composed of Precincts 7, 8, 9, 51, 52, 53, 54, 55, 56, 57, 58, 61, 116, 117, 118, 119, 120, 121, 122, 123, 124, 1-H, 2-H, 3-H, 4-H, 5-H, 6-H, 7-H, 8-H and 9-H of Jefferson Parish.

District 79 is composed of Precincts 1, 2, 3, 4, 5, 12, 13, 14, 15, 16, 1-K, 2-K, 3-K, 4-K, 5-K, 6-K, 7-K, 8-K, 9-K, 10-K, 12-K, 34-K and 35-K of Jefferson Parish.

District 80 is composed of Precincts 17, 19, 20, 22, 23, 24, 25, 26, 27, 28, 29, 30, 31, 32, 70, 71, 73, 74, 76, 77 and 78 of Jefferson Parish.

District 81 is composed of Precincts 33, 34, 35, 36, 37, 38, 39, 40, 41, 42, 43, 44, 45, 46, 79, 80, 81, 82, 83, 84, 85, 86, 87, 88, 89, 90, 91, 92, 93, 94, 95, 96, 97, 98, 99, 100, 101, 102, 103 and 107 of Jefferson Parish.

District 82 is composed of Precincts 10, 11, 18, 21, 59, 60, 62, 63, 64, 65, 66, 67, 68, 69, 72, 75, 105, 106, 125, 126, 127, 128, 129, 130, 131, 132, 133, 134, 136 and 138 of Jefferson Parish and Precincts 16-1A and 17-1 of Orleans Parish.

District 83 is composed of Precincts 150, 151, 152, 153, 154, 155, 156, 157, 170, 172, 179A, 188, 1-W, 2-W, 3-W, 4-W, 5-W, 6-W and 7-W of Jefferson Parish.

District 84 is composed of Precincts 174, 175, 176, 177, 178, 182, 183, 184, 185, 189, 190, 191, 192, 193, 194, 198, 199, 202, 203, 204 and 246 of Jefferson Parish.

District 85 is composed of Precincts 215, 216, 217, 233, 234, 235, 236, 237, 238, 1-G, 2-G, 3-G, 4-G, 5-G, 6-G, 7-G, 8-G, 9-G, 10-G and 11-G of Jefferson Parish.

District 64 is composed of Precincts 2-3, 2-6, 2-7, 2-8, 2-10, 2-14, 2-15, 2-26, 2-28 and 3-2 of East Baton Rouge Parish and Precincts 1, 2, 3, 3-A, 4, 6 and 10 of Livingston Parish.

District 65 is composed of Precincts 1-97, 1-98, 3-1, 3-6, 3-8, 3-9, 3-12, 3-14, 3-21, 3-25, 3-26, 3-28, 3-30, 3-32, 3-42 and 3-46 of East Baton Rouge Parish.

District 66 is composed of Precincts 1-9, 1-52, 1-53, 1-54, 1-55, 1-60, 1-71, 1-72, 1-81, 1-83, 1-87, 1-89, 1-90, 1-103, 1-104 and 3-27 of East Baton Rouge Parish.

(67) District 67 is composed of Precincts 1-1, 1-3, 1-4, 1-5, 1-6, 1-10, 1-13, 1-15, 1-16, 1-18, 1-19, 1-21, 1-22, 1-38, 1-45, 1-46, 1-51, 1-67, 1-68, 1-102 and 3-50 of East Baton Rouge Parish.

District 68 is composed of Precincts 1-8, 1-39, 1-41, 1-42, 1-43, 1-44, 1-48, 1-56, 1-59, 1-65, 1-66, 1-73, 1-75, 1-105, 1-107, 3-18, 3-23, 3-35, 3-51 and 3-52 of East Baton Rouge Parish.

District 69 is composed of Precincts 1-34, 1-49, 1-74, 1-80, 1-99, 3-3, 3-7, 3-10, 3-11, 3-13, 3-15, 3-16, 3-17, 3-29, 3-31, 3-38 and 3-41 of East Baton Rouge Parish.

District 70 is composed of Precincts 1-12, 1-47, 1-69, 3-4, 3-5, 3-19, 3-20, 3-22, 3-33, 3-34, 3-36, 3-40, 3-48 and 3-49 of East Baton Rouge Parish.

District 71 is composed of Precincts 5, 5-A, 7-A, 8, 8-B, 19, 24, 24-A, 25, 26, 27, 28, 29, 35, 36, 39, 40 and 41 of Livingston Parish.

District 72 is composed of Precincts 2-1A, 3-2A, 3-2B, 4-1A, 4-1B, 4-2, 5-1, 5-3, 7-1 and 8-1 of East Feliciana Parish; Precincts 1-1, 2-1, 2-2, 3-1, 3-2, 3-3, 6-1 and 6-2 of St. Helena Parish; Precincts 1, 2, 6, 11, 15, 16, 17, 18, 26, 27, 28, 33, 43, 101, 103, 105, 107, 109, 111, 111A, 115B, 119, 123 and 129 of Tangipahoa Parish and Precincts 2-3, 3-2, 3-3, 4-3, 5-1, 5-3 and 6-3 of West Feliciana Parish.

District 73 is composed of Precincts 40, 41, 42, 42A, 45, 45A, 46, 47, 48, 49, 70, 71, 72, 73, 74, 133, 137, 137A, 139, 141, 141A, 143, 145, 147, 149 and 151 of Tangipahoa Parish.

District 74 is composed of Precincts 201, 203, 204, 205, 206, 302, 303, 304, 305, 308, 309, 504, 601, 602, 604, 606, A01 and A02 of St. Tammany Parish; Precincts 102, 104, 104A, 106, 106A, 108, 110, 112, 114, 116 and 118 of Tangipahoa Parish and Precincts 1-1, 1-1A, 1-2, 2-1 and 9-1 of Washington Parish.

District 55 is composed of Precincts 1-1, 1-2, 1-3, 1-4, 2-1, 2-2, 2-3, 2-4, 2-5, 2-6, 2-7, 2-8, 2-9, 2-10, 2-11, 2-12, 2-13, 3-1, 3-2, 3-3, 3-4, 3-5, 5-1, 5-2, 6-1, 6-2, 11-3 and 11-4 of Lafourche Parish.

District 56 is composed of Precincts 1-1, 1-2, 1-3, 1-5, 1-6, 2-1, 2-2, 2-3, 2-4, 2-7, 2-8, 3-1, 3-2, 3-3, 3-4, 4-1, 4-3, 4-4, 5-1, 5-2, 5-3, 5-4, 5-5, 6-1, 6-2, 6-3, 6-4, 6-5, 6-6, 6-7 and 7-4 of St. Charles Parish and Precincts 10-A, 10-B, 10-C, 10-D, 10-E and 15 of St. John the Baptist Parish.

District 57 is composed of Precincts 1, 2, 3, 4, 5, 5-A, 6, 7, 7-A, 8, 8-A and 9 of St. James Parish and Precincts 4, 5, 6-A, 6-B, 6-C, 7, 8-A, 8-B, 9-A, 9-B, 9-C, 9-D, 9-E, 9-F, 11-A, 11-B, 11-C, 12-A, 12-B, 12-C, 13-A, 13-B, 14-A, 14-B, 14-C, 14-D and 14-E of St. John the Baptist Parish.

- (58) District 58 is composed of Precincts 36, 37, 38, 39, 40, 45, 46, 47, 48, 49, 50, 51, 52, 54 and 55 of Ascension Parish; Precincts 1-1 and 1-2 of Assumption Parish; Precincts 1, 2, 3, 7, 8, 10, 10A, 11 and 12 of Iberville Parish; Precincts 10, 11, 12, 13, 14, 15, 15-A, 16, 17, 17-A and 18 of St. James Parish and Precincts 1, 2 and 3 of St. John the Baptist Parish.

District 59 is composed of Precincts 1, 2, 3, 6, 7, 8, 9, 10, 11, 12, 13, 16, 17, 18, 19, 20, 21, 23, 24, 25, 28, 29, 30, 31, 32 and 33 of Ascension Parish.

District 60 is composed of Precinct 53 of Ascension Parish; Precincts 2-1, 2-2, 5-1, 5-2, 5-3, 6-1 & 6-1A, 6-2, 7-1 & 7-1A, 7-2 and 8-1 of Assumption Parish; Precincts 4, 5, 6, 6A, 13, 13A, 13B, 14, 14A, 14B, 15, 15A, 15B, 16, 17, 17A, 18, 19, 19A, 20, 21, 22, 23, 24, 25, 25A, 25B, 26, 26A, 27, 28, 29, 30, 31 and 32 of Iberville Parish and Precincts 1-1, 2-2 and 3-2 of West Baton Rouge Parish.

District 61 is composed of Precincts 1-2, 1-7, 1-14, 1-24, 1-25, 1-26, 1-27, 1-28, 1-29, 1-30, 1-31, 1-32, 1-33, 1-35, 1-36, 1-37, 1-40, 1-50, 1-57, 1-61, 1-62, 1-63 and 1-64 of East Baton Rouge Parish.

District 62 is composed of Precincts 2-18, 2-21 and 2-29 of East Baton Rouge Parish; Precincts 1-1, 1-2, 1-3, 2-1B, 2-1C, 3-1A, 3-1B, 3-1C, 5-2 and 6-1 of East Feliciana Parish; Precinct 9 of Livingston Parish; Precincts 4-1, 5-1 and 5-2 of St. Helena Parish; Precincts 40A, 117, 121, 121A, 125 and 127 of Tangipahoa Parish and Precincts 1-1, 2-1, 2-2, 5-2, 6-1, 6-2, 7-1, 7-2 and 7-3 of West Feliciana Parish.

District 63 is composed of Precincts 1-86, 1-91, 1-92, 1-94, 1-95, 1-100, 1-101, 2-2, 2-4, 2-5, 2-9, 2-11, 2-12, 2-13, 2-16, 2-17, 2-22, 2-24, 2-25 and 2-27 of East Baton Rouge Parish.

District 45 is composed of Precincts 30, 33, 34, 35, 36, 38, 39, 40, 41, 42, 43, 44, 45, 46, 47, 48, 49, 69, 70, 73, 74, 75, 76, 77, 78, 79 and 90 of Lafayette Parish.

District 46 is composed of Precincts 1-1, 1-3, 1-4, 1-6, 1-7, 2-1 & 2-3, 2-2, 2-4, 3-1, 3-2, 3-3, 3-4, 3-5, 3-6, 3-7, 3-8, 3-9, 4-1, 4-2, 4-3, 4-4, 4-5, 4-6, 5-1, 5-2, 5-3 & 5-4, 6-1, 6-2, 6-3, 6-4, 7-1, 7-2, 7-3, 7-4, 8-1, 8-2, 8-3, 8-4, 9-2, 9-4 and 9-5 of St. Martin Parish.

District 47 is composed of Cameron Parish and Precincts 1, 2, 3, 6, 8, 9, 10, 11, 12, 13, 14, 15, 16, 19, 20A, 20B, 21, 27A, 28, 29, 30, 31B, 32B, 34, 35, 36A, 37, 38, 39, 40, 41, 42, 46A, 46B and 47 of Vermilion Parish.

District 48 is composed of Precincts 1-1, 1-2, 1-3, 2-1, 2-2, 3-1, 3-2, 4-1, 4-2, 4-3, 4-4, 5-1, 5-2, 5-3, 5-4, 6-1, 6-2, 7-1, 7-2, 7-3, 7-4, 8-1, 8-2, 8-3, 9-2, 9-3, 9-4, 9-5 and 10-2 of Iberia Parish.

District 49 is composed of Precincts 2-3, 3-3, 6-3, 8-4, 8-5, 9-1, 10-1, 10-3, 10-4, 11-1, 11-2, 12-1, 12-2, 12-3, 12-4, 13-1, 13-2, 13-3, 13-4, 14-1, 14-2, 14-3, 14-4 and 14-5 of Iberia Parish and Precincts 23, 43, 45A, 45B, 49B, 50, 51, 52A, 52B, 53, 54, 55, 56 and 57 of Vermilion Parish.

District 50 is composed of Precincts 11-3 and 11-4 of Iberia Parish; Precincts 1-2 and 1-5 of St. Martin Parish and Precincts 1, 2, 3, 4, 4B, 5, 6, 7, 8, 9, 9A, 10, 11, 12, 13, 14, 15, 16, 17, 18, 18A, 19, 19A, 20, 21, 22, 23, 24, 25A, 25 and 26 of St. Mary Parish.

- (51) District 51 is composed of Precincts 2-3, 3-1, 3-2, 4-1, 4-2, 9-1 and 9-2 of Assumption Parish; Precincts 27, 28, 29, 30, 31, 32, 33, 34A, 35, 36, 37, 38, 39 and 40 of St. Mary Parish and Precincts 1, 2, 3, 4, 5, 6, 7, 53, 54, 64, 65, 66, 67, 68, 70, 72, 73 and 76 of Terrebonne Parish.

District 52 is composed of Precincts 8, 9, 10, 11, 12, 13, 14, 15, 16, 17, 18, 19, 20, 38, 40, 41, 42, 43, 44, 45, 46, 47, 48, 49, 50, 51, 69 and 74 of Terrebonne Parish.

District 53 is composed of Precincts 11-1 and 11-2 of Lafourche Parish and Precincts 21, 22, 23, 24, 25, 26, 27, 28, 29, 30, 31, 32, 33, 34, 35, 36, 37, 39, 52, 55, 56, 57, 58, 59, 60, 61, 62, 63, 71 and 75 of Terrebonne Parish.

District 54 is composed of Precinct 1-GI of Jefferson Parish and Precincts 3-6, 4-1, 4-2, 4-3, 4-4, 4-5, 4-6, 6-3, 6-4, 7-1, 7-2, 7-3, 7-4, 8-1, 9-1, 9-2, 10-1, 10-2, 10-3, 10-4, 10-5, 10-6, 10-7, 10-8, 10-9, 10-10, 10-11, 10-12, 10-13, 10-14, 10-15 and 10-16 of Lafourche Parish.

District 35 is composed of Precincts 10, 11, 12, 12A and 13 of Beauregard Parish and Precincts 160, 161, 162, 163, 164, 165, 166, 167, 306, 316, 317, 318, 319, 440, 441, 462, 463, 464, 662, 663 and 664 of Calcasieu Parish.

District 36 is composed of Precincts 325, 326, 327, 331, 332, 333, 334, 335, 336, 337, 338, 339, 362, 363, 365, 366, 367, 368, 369, 371, 467, 468, 469 and 762 of Calcasieu Parish.

District 37 is composed of Precincts 260, 261, 262, 370, 800, 801, 860 and 861 of Calcasieu Parish and Jefferson Davis Parish.

District 38 is composed of Precincts 1-1-0, 1-1-1, 1-2, 1-3, 1-4C, 1-4R, 1-5, 1-6, 1-7, 1-8-0, 1-8-1, 1-8-2, 1-9-0C, 1-9R, 1-10-0, 1-10-1, 1-11, 1-12, 1-13-0, 1-13-1, 1-14, 1-15, 1-161R, 1-16OR, 1-17-C, 1-17-R, 3-1, 3-2, 3-3, 3-4, 3-5, 3-6, 3-7, 4-1-0R, 4-1-1R, 4-1-2R, 4-1C, 4-2-0, 4-2-1, 4-3, 4-4, 5-1, 5-2, 5-3, 5-4C, 5-4-R and 5-5 of Evangeline Parish and Precincts 1-6, 1-26, 4-1, 4-2, 4-3, 4-4, 4-5, 4-6, 4-7, 4-8, 4-9, 4-11, 4-12, 4-13, 4-14, 5-2 and 5-4 of St. Landry Parish.

District 39 is composed of Precincts 1, 2, 3, 4, 5, 6, 7, 8, 9, 11, 12 and 13 of Lafayette Parish; Precincts 1-17, 1-28, 2-3, 2-7, 2-8, 3-1, 3-2, 3-3, 3-4, 3-5 and 3-6 of St. Landry Parish and Precincts 9-1 and 9-3 of St. Martin Parish.

District 40 is composed of Precincts 1-1, 1-2, 1-3, 1-4, 1-4A, 1-5, 1-7, 1-8, 1-8A, 1-9, 1-10, 1-11, 1-12, 1-13, 1-14, 1-15, 1-15A, 1-16, 1-18, 1-19, 1-20, 1-21, 1-22, 1-23, 1-24, 1-25, 1-29, 2-1, 2-2, 2-4, 2-5, 2-6, 2-9, 4-10, 5-1, 5-3, 5-5, 5-6, 5-7, 5-8 and 6-11 of St. Landry Parish.

District 41 is composed of Precincts 2-1, 2-2, 2-3, 2-4, 2-5, 3-1, 3-2, 3-3A, 3-3B, 3-4, 3-5, 3-6, 3-7, 4-1, 4-2, 4-3, 4-6, 6-16, 7-1, 7-2, 7-3 and 7-4 of Acadia Parish; Precincts 2-1, 2-2, 2-3, 2-4 and 2-5 of Evangeline Parish and Precincts 6-1, 6-2, 6-3, 6-4, 6-5, 6-6, 6-7, 6-8, 6-9, 6-10, 6-12, 6-13, 6-13A, 6-14, 6-15 and 6-16 of St. Landry Parish.

District 42 is composed of Precincts 1-1, 1-2A, 1-2B, 1-3A, 1-3B, 1-4A, 1-4B, 1-5A, 1-5B, 1-6, 1-7, 1-8, 1-9, 1-10, 1-11, 4-4, 4-5, 5-1A, 5-1B, 5-2A, 5-2B, 5-3, 5-4, 5-5, 5-6, 6-1, 6-2, 6-3A, 6-3B, 6-4, 6-5, 6-6, 6-7, 6-8, 6-9, 6-10, 6-11, 6-12, 6-13, 6-14 and 6-15 of Acadia Parish and Precincts 27 and 71 of Lafayette Parish.

District 43 is composed of Precincts 87, 88, 89, 91, 92, 93, 94, 95, 96, 97, 98, 99, 100, 101, 102, 103, 104 and 107 of Lafayette Parish.

District 44 is composed of Precincts 10, 14, 15, 16, 17, 18, 19, 20, 21, 22, 23, 24, 50, 51, 52, 53, 54, 55, 56, 57, 58, 59, 60, 61, 62, 63, 64, 65, 66, 68 and 72 of Lafayette Parish.

District 24 is composed of Precincts 41, 56 and 57 of De Soto Parish; Red River Parish; Sabine Parish and Precincts 2-1, 2-2, 2-3, 3-1, 3-2, 3-3, 3-4, 3-5, 4-1, 4-3A and 7-2 of Vernon Parish.

District 25 is composed of Precincts C13, C22, C23, C24, C29, C30, C31, C32, C33, C34, C35, C36, C37, C38, S1, S2, S3, S4, S5, S6, S8, S9, S10, S11, S12, S13, S14, S15, S19, S20, S27 and S28 of Rapides Parish and Precincts 1-7, 8-1, 8-2 and 8-3 of Vernon Parish.

District 26 is composed of Precincts C1, C2, C3, C4, C5, C6, C7, C8, C9, C10, C11, C12, C14, C15, C16, C17, C18, C19, C20, C21, C25, C26, C27, C28, N1, N2, N3, N4, N9 and N11 of Rapides Parish.

District 27 is composed of Precincts N5, N6, N7, N8, N10, N12, N13, N14, N15, N16, N17, N18, N19, N20, N21, N22, N24, N25, N26, N27, N28, N29, S16, S17, S18, S21, S22, S23, S24, S25, S26 and S29 of Rapides Parish.

District 28 is composed of Avoyelles Parish.

District 29 is composed of Precincts 1-17, 1-23, 1-58, 1-70, 1-77, 1-78, 1-82, 1-84, 1-85, 1-88, 1-93, 2-1, 2-23, 2-30 and 3-24 of East Baton Rouge Parish and Precincts 4-1, 4-4, 5-1 and 6-2 of West Baton Rouge Parish.

District 30 is composed of Precincts 7, 8, 17, 18, 25 and 26A of Beauregard Parish and Precincts 1-1, 1-1A, 1-2, 1-3, 1-3A, 1-4, 1-5, 1-6, 1-8, 1-9, 2-1A, 2-3A, 2-4, 2-4A, 2-4B, 4-2, 4-3, 4-3B, 5-1, 5-2, 6-1, 6-2, 6-3, 6-4, 7-1, 7-2A, 7-3, 7-4, 7-5, 7-5A and 7-5B of Vernon Parish.

District 31 is composed of Precincts 25, 26, 28, 29, 31, 32, 37, 67, 80, 81, 82, 83, 84, 85, 86, 105 and 106 of Lafayette Parish and Precincts 5, 7, 18, 24, 25, 26 and 44 of Vermilion Parish.

District 32 is composed of Allen Parish and Precincts 2-A, 3, 4, 5, 6, 9, 14, 15, 15A, 16, 19, 19A, 20, 21, 22, 26, 27, 27A, 28 and 30 of Beauregard Parish.

District 33 is composed of Precincts 1 and 2 of Beauregard Parish and Precincts 400, 401, 402, 403, 404, 405, 406, 407, 408, 460, 461, 465, 466, 560, 561, 562, 600, 601, 602, 603, 660, 661, 700, 701, 702, 703, 760 and 761 of Calcasieu Parish.

District 34 is composed of Precincts 300, 301, 302, 303, 304, 305, 307, 308, 309, 310, 311, 312, 313, 314, 315, 320, 321, 322, 323, 324, 328, 329, 330, 360, 361 and 364 of Calcasieu Parish.

District 12 is composed of Precincts 1-A1, 1-A2, 1-A3, 1-A5, 1-B1, 1-B2, 1-B3, 1-C1, 1-C2, 3-2, 3-5, 3-6, 4-1, 4-2, 4-3, 4-4, 4-5, 5-1, 5-2, 5-3 and 5-4 of Lincoln Parish and Union Parish.

District 13 is composed of Precincts 1-2, 1-3, 2-3, 4-2, 4-3, 4-4, 5-2, 6-1, 6-2, 6-3, 6-4, 6-5, 7-1, 7-2, 7-3 and 7-4 of Bienville Parish; Jackson Parish; Precincts 51, 52, 53 and 55 of Ouachita Parish and Precincts 1-2, 3-2, 4-1, 4-3, 4-4, 4-5, 5-1, 5-2, 5-3, 5-4, 5-5, 6-1, 6-5, 6-6, 6-7 and 6-8 of Winn Parish.

District 14 is composed of Precincts 1, 2, 3 and 4 of East Carroll Parish; Precincts 1, 2, 3, 4, 5, 11, 12, 13, 14, 15, 16, 17, 18, 19, 20, 21, 22, 23, 24, 25, 26, 27, 28, 29, 30, 31 and 32 of Morehouse Parish; Precincts 1, 6 and 7 of Ouachita Parish and Precincts 9, 10, 11, 12, 13, 14, 15, 16, 17 and 18 of West Carroll Parish.

District 15 is composed of Precincts 27, 28, 29, 30, 31, 32, 33, 34, 35, 37, 38, 39, 40, 41, 44, 45, 46, 47, 48, 49, 54, 56, 57 and 58 of Ouachita Parish.

District 16 is composed of Precincts 2, 3, 4, 5, 8, 36, 42, 43, 50, 59, 60, 61, 62, 63, 64, 67, 71, 72, 73, 75, 76, 77 and 78 of Ouachita Parish.

District 17 is composed of Precincts 10, 11, 12, 13, 14, 15, 16, 17, 18, 19, 20, 21, 22, 23, 24, 26, 65, 66, 68, 69, 70, 74 and 79 of Ouachita Parish.

District 18 is composed of Pointe Coupee Parish; Precincts 2-1, 2-3, 3-1, 4-2, 4-3, 4-5, 6-1, 7-1, 7-2, 7-3 and 7-4 of West Baton Rouge Parish and Precinct 4-1 of West Feliciana Parish.

District 19 is composed of Precincts 15, 17 and 18 of East Carroll Parish; Precincts 1, 2, 3, 4, 5, 7, 8, 9, 10, 11, 12, 13, 14 and 15 of Madison Parish; Precincts 6, 7, 8, 9 and 10 of Morehouse Parish; Precincts 9 and 25 of Ouachita Parish; Richland Parish and Precincts 1, 2, 3, 4, 5, 6, 7 and 8 of West Carroll Parish.

District 20 is composed of Caldwell Parish; Catahoula Parish and Franklin Parish.

District 21 is composed of Concordia Parish; Precincts 5, 6, 7, 8, 9, 10, 11, 12, 13, 14, 16 and 19 of East Carroll Parish; Precincts 6, 16, 17, 18, 19, 20, 21, 22, 23, 24 and 25 of Madison Parish and Tensas Parish.

District 22 is composed of Grant Parish; La Salle Parish; Precinct N23 of Rapides Parish and Precincts 1-1, 2-1, 2-3, 3-1, 6-3, 7-1, 7-2, 7-5 and 7-7 of Winn Parish.

District 23 is composed of Natchitoches Parish and Precincts 1-3, -4, 1-5 and 3-3 of Winn Parish.

**Committee Working Draft A--House
September 19, 2001**

- (1) District 1 is composed of Precincts 3-1, 3-2 and 3-3 of Bossier Parish and Precincts 132, 133, 134, 135, 136, 137, 138, 139, 142, 143, 144, 145, 146, 147, 149, 150, 151, 154, 155, 156, 157, 158 and 159 of Caddo Parish.
- (2) District 2 is composed of Precincts 2-5, 2-6, 2-8 and 2-23 of Bossier Parish and Precincts 6, 7, 15, 17, 29, 31, 37, 39, 40, 41, 44, 45, 46, 54, 64, 67, 71, 98 and 99 of Caddo Parish.
- (3) District 3 is composed of Precincts 3, 4, 23, 25, 32, 34, 35, 36, 38, 50, 51, 52, 58, 59, 60, 61, 70, 78 and 80 of Caddo Parish.
- (4) District 4 is composed of Precincts 1, 2, 5, 30, 55, 57, 73, 81, 82, 83, 84, 85, 86, 87, 122, 140 and 141 of Caddo Parish.
- (5) District 5 is composed of Precincts 56, 69, 72, 75, 77, 79, 88, 89, 90, 91, 92, 93, 94 and 97 of Caddo Parish.
- (6) District 6 is composed of Precincts 1-2, 1-3, 1-4, 1-5 and 4-8C of Bossier Parish and Precincts 8, 9, 10, 11, 12, 13, 14, 16, 20, 21, 22, 24, 26, 27, 48, 49, 68, 76 and 129 of Caddo Parish.
- (7) District 7 is composed of Precincts 95, 123, 124, 125, 126, 127 and 128 of Caddo Parish and Precincts 1, 2, 4, 6, 7, 8, 9, 10, 11, 12, 13, 16, 17, 18, 20, 24, 25, 26, 30, 32, 33, 34, 35, 36, 37, 38, 39, 40, 42, 43, 44, 45, 46, 47, 48, 49, 51, 53, 55, 58, 59, 60 and 63 of De Soto Parish.
- (8) District 8 is composed of Precincts 1-1, 2-2, 2-4, 2-7, 2-9, 2-10, 2-11, 2-12A, 2-12B, 2-12C, 2-13, 2-14, 2-15, 2-16, 2-17A, 2-17B, 2-18B, 2-18C, 2-19, 2-20, 2-21A, 2-21B and 2-22 of Bossier Parish.
- (9) District 9 is composed of Precincts 2-1, 2-3, 2-18A, 3-4, 4-1A, 4-2, 4-3A, 4-3B, 4-4A, 4-4B, 4-5A, 4-6, 4-7, 4-8A, 4-8B, 4-9, 4-10, 4-11A, 4-11B and 4-11C of Bossier Parish.
- (10) District 10 is composed of Webster Parish.
- (11) District 11 is composed of Precincts 1-1, 2-1, 2-2, 3-1 and 3-3 of Bienville Parish; Claiborne Parish and Precincts 1-A4, 1-C3, 1-C4, 1-D1, 1-D2, 1-D3, 1-D4, 1-E1, 1-E2, 1-E3, 1-E4, 1-F1, 1-F2, 1-G1, 1-G2, 2-A1, 2-A2, 2-A3, 2-A4, 2-B1, 2-B2, 3-1, 3-3 and 3-4 of Lincoln Parish.

Date: Sep 17, 2001

Time: 9:52 AM

Plan Statistics

Plan: Committee Working Draft A House

DB: GEO_LA_HSE

Plan Type: House105

Page: 3 of 3

<u>Districts:</u>	<u># of Members</u>	<u>Actual Population</u>	<u>Ideal Population</u>	<u>Absolute Deviation</u>	<u>Relative Deviation</u>
District 93	1	41,404	42,561	-1,157	-2.718%
District 94	1	40,457	42,561	-2,104	-4.943%
District 95	1	41,016	42,561	-1,545	-3.630%
District 96		42,800	42,561	239	0.562%
District 97		41,480	42,561	-1,081	-2.540%
District 98	1	43,049	42,561	488	1.147%
District 99	1	41,268	42,561	-1,293	-3.038%
District 100	1	40,534	42,561	-2,027	-4.763%
District 101	1	40,874	42,561	-1,687	-3.964%
District 102	1	41,072	42,561	-1,489	-3.499%
District 103		41,587	42,561	-974	-2.288%
District 104		40,597	42,561	-1,964	-4.615%
District 105		40,953	42,561	-1,608	-3.778%

Grand Total:	105	4,468,976	4,468,905
---------------------	------------	------------------	------------------

Ideal Population Per Member:	42,561	
Number of Districts for Plan Type:	105	
Range of District Populations:	40,457 to 44,680	
Absolute Mean Deviation	40	
Absolute Range:	-2,104 to 2,119	
Absolute Overall Range:	4,223	
Relative Mean Deviation:	0.00%	
Relative Range:	-4.94% to 4.98%	
Relative Overall Range:	9.92%	

<i>Ideal - Actual:</i>	-71
<i>Remainder:</i>	71
<i>Unassigned Population:</i>	0

Plan Statistics**Plan: Committee Working Draft A House**

Districts:	# of Members	Actual Population	Ideal Population	Absolute Deviation	Relative Deviation
District 47	1	44,594	42,561	2,033	4.777%
District 48	1	40,865	42,561	-1,696	-3.985%
District 49	1	42,435	42,561	-126	-0.296%
District 50	1	41,366	42,561	-1,195	-2.808%
District 51	1	44,586	42,561	2,025	4.758%
District 52	1	44,664	42,561	2,103	4.941%
District 53	1	44,541	42,561	1,980	4.652%
District 54	1	43,289	42,561	728	1.710%
District 55	1	43,703	42,561	1,142	2.683%
District 56		44,030	42,561	1,469	3.452%
District 57	1	44,221	42,561	1,660	3.900%
District 58	1	43,686	42,561	1,125	2.643%
District 59	1	43,377	42,561	816	1.917%
District 60	1	40,601	42,561	-1,960	-4.605%
District 61	1	44,472	42,561	1,911	4.490%
District 62	1	43,452	42,561	891	2.093%
District 63	1	44,156	42,561	1,595	3.748%
District 64	1	40,726	42,561	-1,835	-4.311%
District 65	1	41,750	42,561	-811	-1.906%
District 66	1	41,425	42,561	-1,136	-2.669%
District 67	1	41,219	42,561	-1,342	-3.153%
District 68	1	43,168	42,561	607	1.426%
District 69	1	42,607	42,561	46	0.108%
District 70	1	43,717	42,561	1,156	2.716%
District 71	1	42,802	42,561	241	0.566%
District 72	1	42,904	42,561	343	0.806%
District 73	1	44,437	42,561	1,876	4.408%
District 74	1	43,891	42,561	1,330	3.125%
District 75	1	42,478	42,561	-83	-0.195%
District 76	1	43,296	42,561	735	1.727%
District 77	1	43,549	42,561	988	2.321%
District 78	1	44,240	42,561	1,679	3.945%
District 79	1	43,334	42,561	773	1.816%
District 80	1	43,165	42,561	604	1.419%
District 81	1	41,531	42,561	-1,030	-2.420%
District 82	1	42,051	42,561	-510	-1.198%
District 83	1	40,537	42,561	-2,024	-4.756%
District 84	1	40,812	42,561	-1,749	-4.109%
District 85	1	42,542	42,561	-19	-0.045%
District 86	1	41,140	42,561	-1,421	-3.339%
District 87	1	42,057	42,561	-504	-1.184%
District 88	1	44,114	42,561	1,553	3.649%
District 89	1	40,914	42,561	-1,647	-3.870%
District 90	1	41,166	42,561	-1,395	-3.278%
District 91	1	40,966	42,561	-1,595	-3.748%
District 92	1	44,404	42,561	1,843	4.330%

Date: Sep 17, 2001

Time: 9:52 AM

Plan Statistics

Plan: Committee Working Draft A House

DB: GEO_LA_HSE

Plan Type: House105

Page: 1 of 3

<u>Districts:</u>	<u># of Members</u>	<u>Actual Population</u>	<u>Ideal Population</u>	<u>Absolute Deviation</u>	<u>Relative Deviation</u>
District 1	1	42,333	42,561	-228	-0.536%
District 2	1	41,117	42,561	-1,444	-3.393%
District 3	1	42,654	42,561	93	0.219%
District 4	1	41,163	42,561	-1,398	-3.285%
District 5	1	41,854	42,561	-707	-1.661%
District 6	1	42,212	42,561	-349	-0.820%
District 7		40,632	42,561	-1,929	-4.532%
District 8		42,697	42,561	136	0.320%
District 9		40,790	42,561	-1,771	-4.161%
District 10		41,831	42,561	-730	-1.715%
District 11		44,347	42,561	1,786	4.196%
District 12		42,260	42,561	-301	-0.707%
District 13		42,836	42,561	275	0.646%
District 14		43,528	42,561	967	2.272%
District 15		44,655	42,561	2,094	4.920%
District 16		40,911	42,561	-1,650	-3.877%
District 17		41,428	42,561	-1,133	-2.662%
District 18		41,089	42,561	-1,472	-3.459%
District 19		41,837	42,561	-724	-1.701%
District 20		42,743	42,561	182	0.428%
District 21	1	41,580	42,561	-981	-2.305%
District 22	1	40,690	42,561	-1,871	-4.396%
District 23		40,970	42,561	-1,591	-3.738%
District 24		42,809	42,561	248	0.583%
District 25		44,157	42,561	1,596	3.750%
District 26		42,886	42,561	325	0.764%
District 27	1	44,258	42,561	1,697	3.987%
District 28	1	41,481	42,561	-1,080	-2.538%
District 29	1	43,721	42,561	1,160	2.725%
District 30	1	44,150	42,561	1,589	3.733%
District 31	1	42,619	42,561	58	0.136%
District 32	1	44,680	42,561	2,119	4.979%
District 33	1	44,456	42,561	1,895	4.452%
District 34	1	44,231	42,561	1,670	3.924%
District 35	1	44,357	42,561	1,796	4.220%
District 36	1	44,542	42,561	1,981	4.654%
District 37	1	44,178	42,561	1,617	3.799%
District 38	1	44,489	42,561	1,928	4.530%
District 39	1	44,063	42,561	1,502	3.529%
District 40	1	43,388	42,561	827	1.943%
District 41	1	43,221	42,561	660	1.551%
District 42	1	40,777	42,561	-1,784	-4.192%
District 43	1	40,762	42,561	-1,799	-4.227%
District 44	1	41,848	42,561	-713	-1.675%
District 45	1	41,516	42,561	-1,045	-2.455%
District 46	1	44,159	42,561	1,598	3.755%

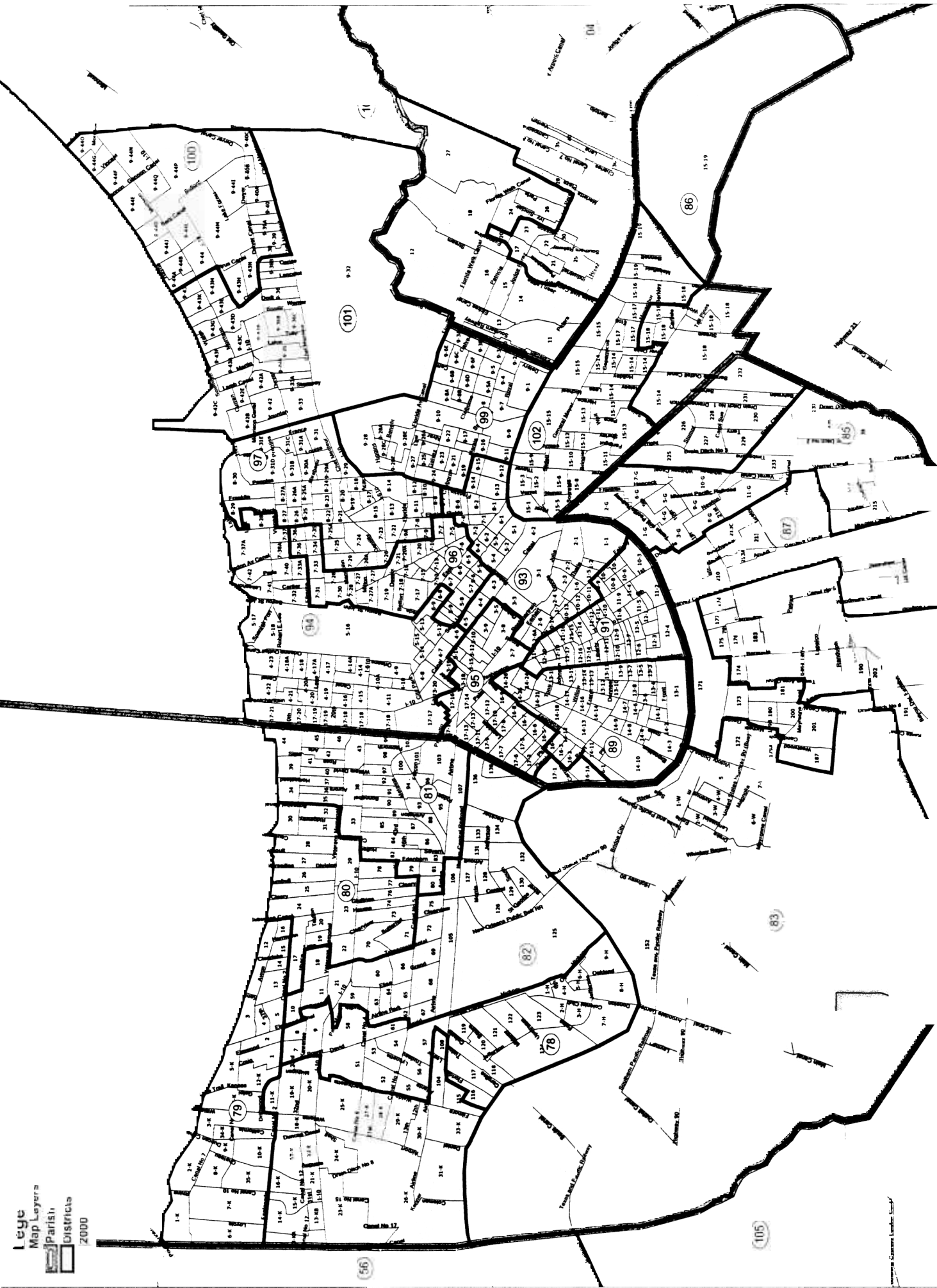
H & GA Committee Draft Plan A - House: Westbank



Legend
Map Layers
Parish
Districts
2000 Prec

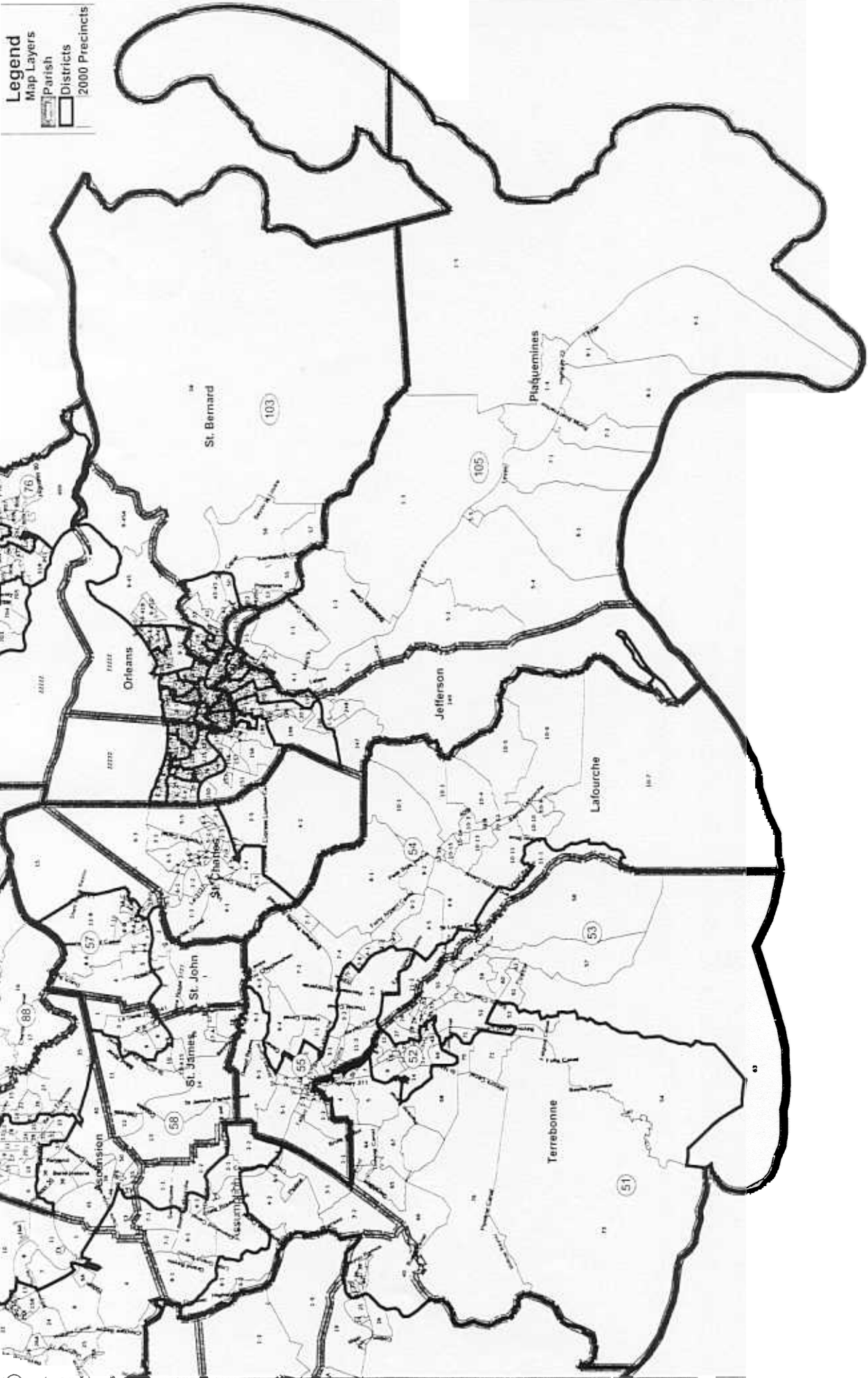
H GA Committee Draft Plan A Eastba

Ley
Map Leyer
Parish
Districts
2000

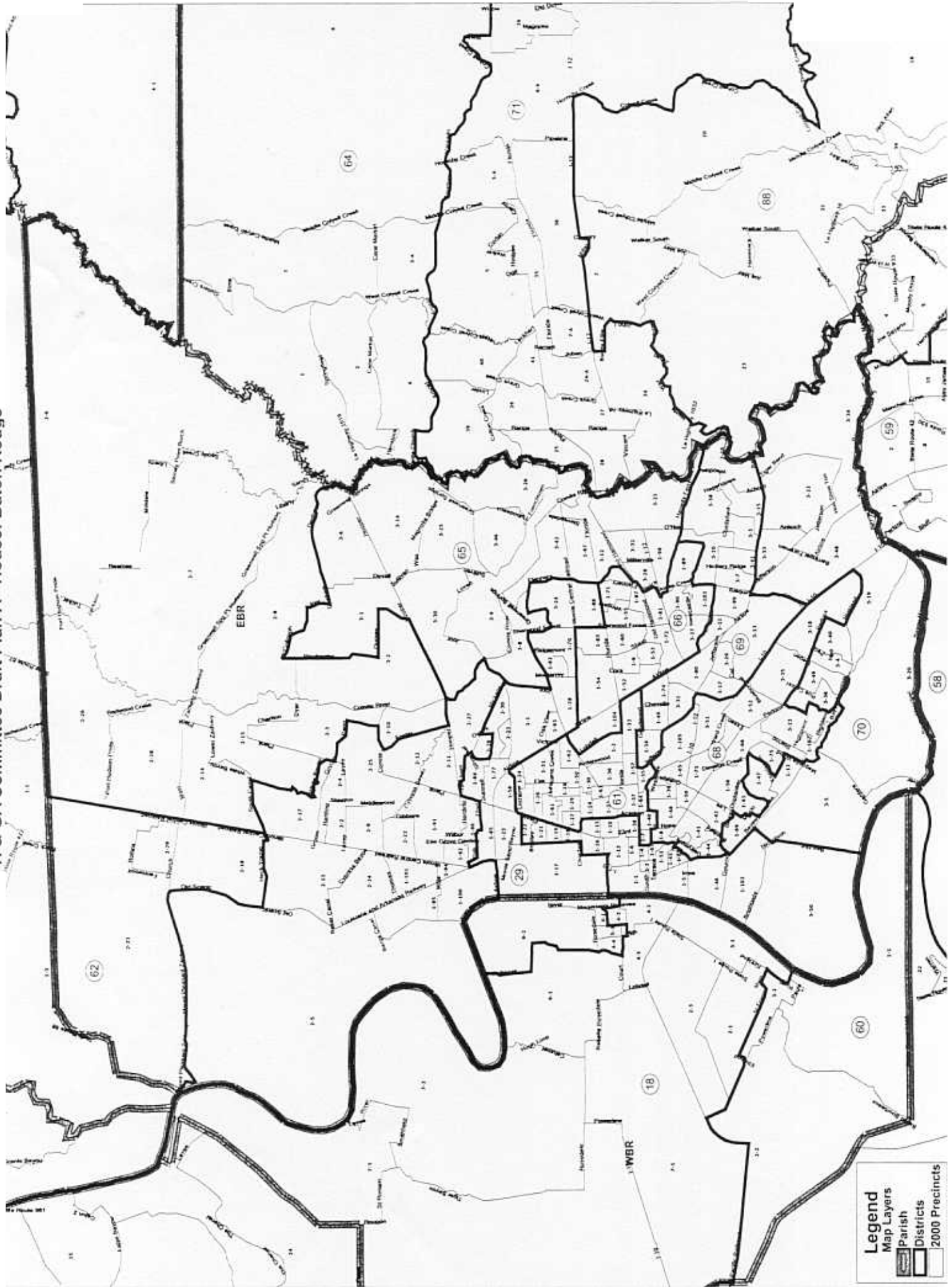


Source: Census of Louisiana, 2000

H & GA Committee Draft Plan A - House: Southeast

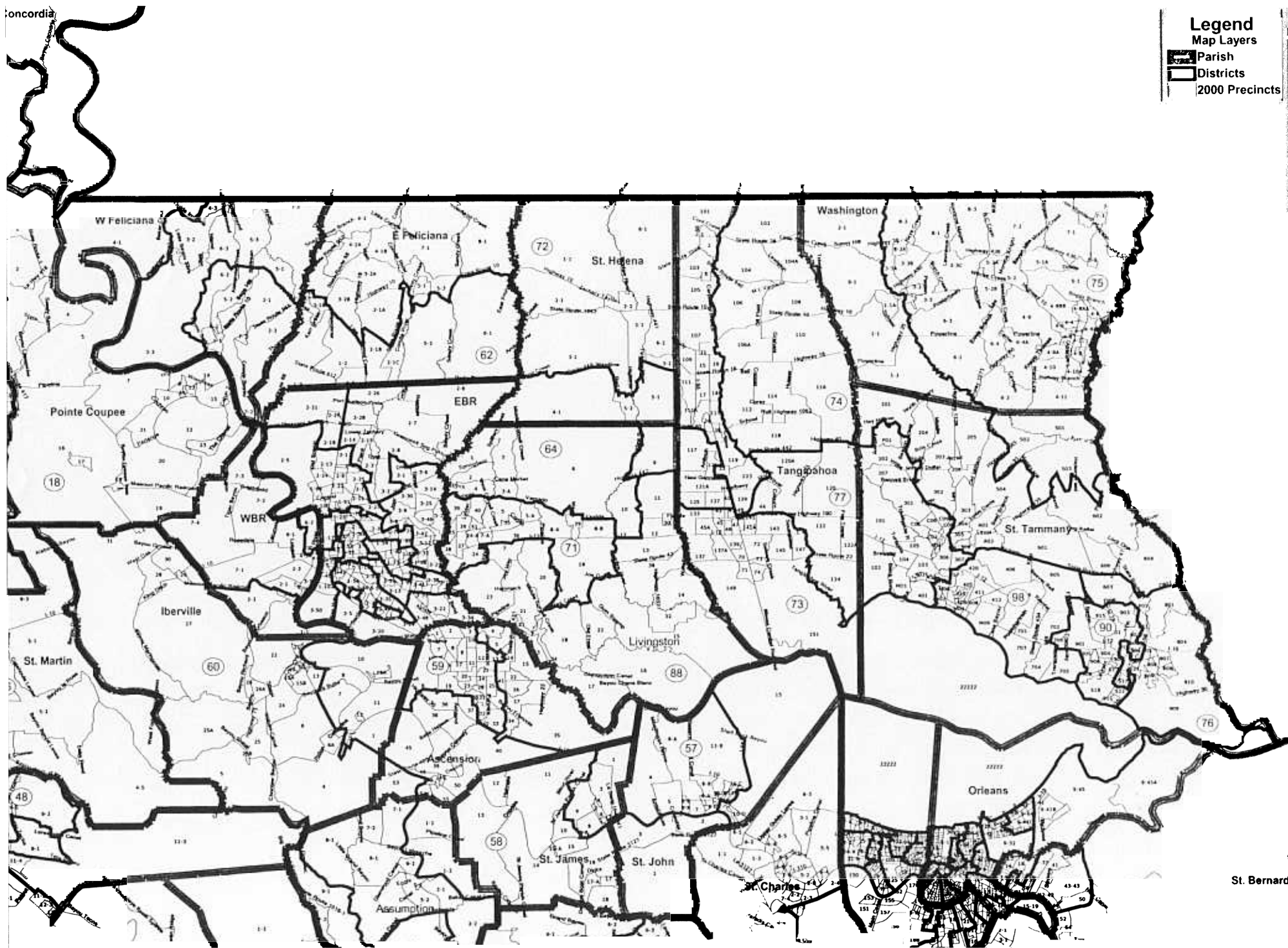


H & GA Committee Draft Plan A - House: Baton Rouge



Legend
Map Layers
Parish
Districts
2000 Precincts

H & GA Committee Draft Plan A - House: Florida Parishes

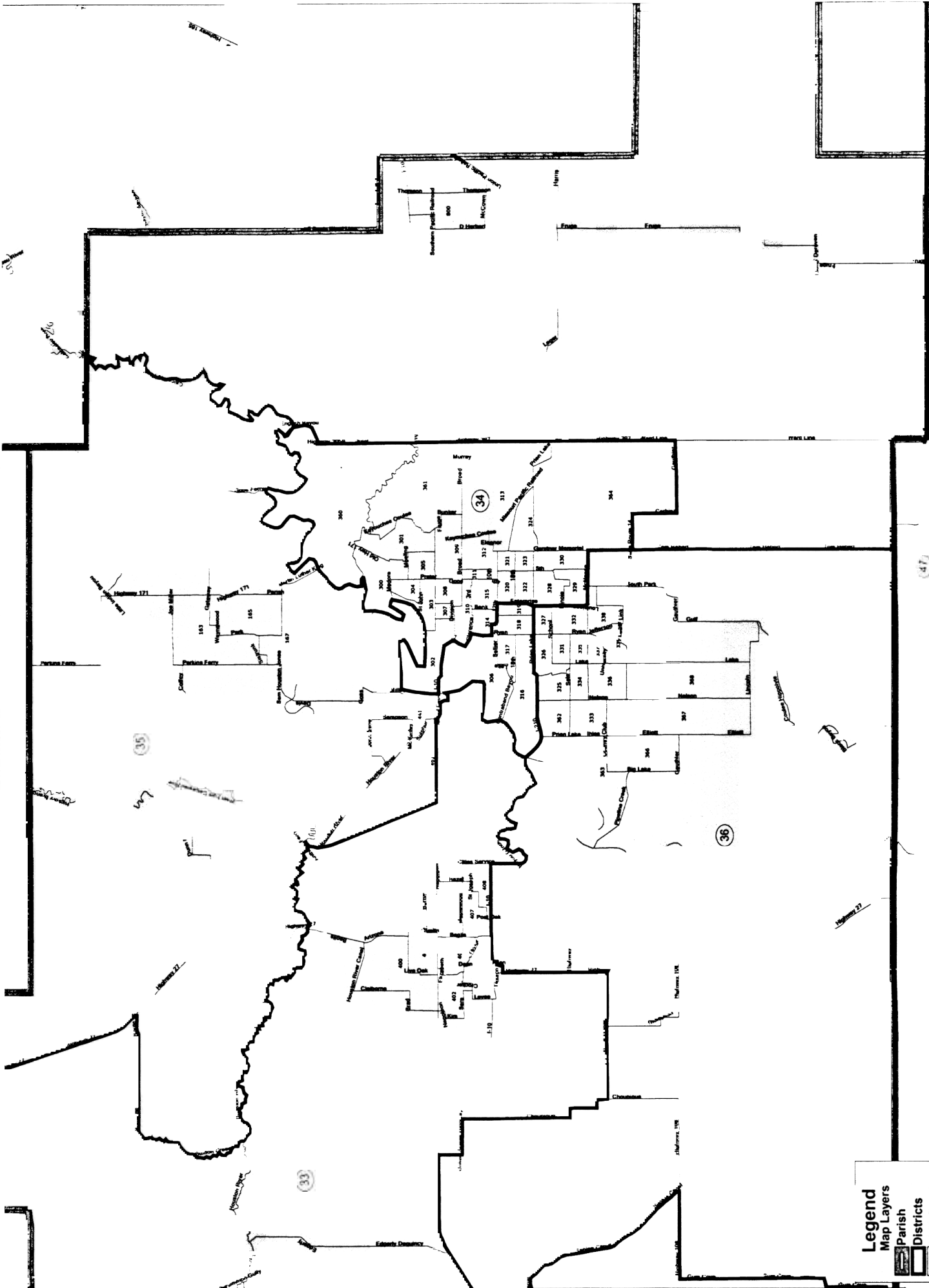


Legend
Map Layers

- Parish
- Districts
- 2000 Precincts

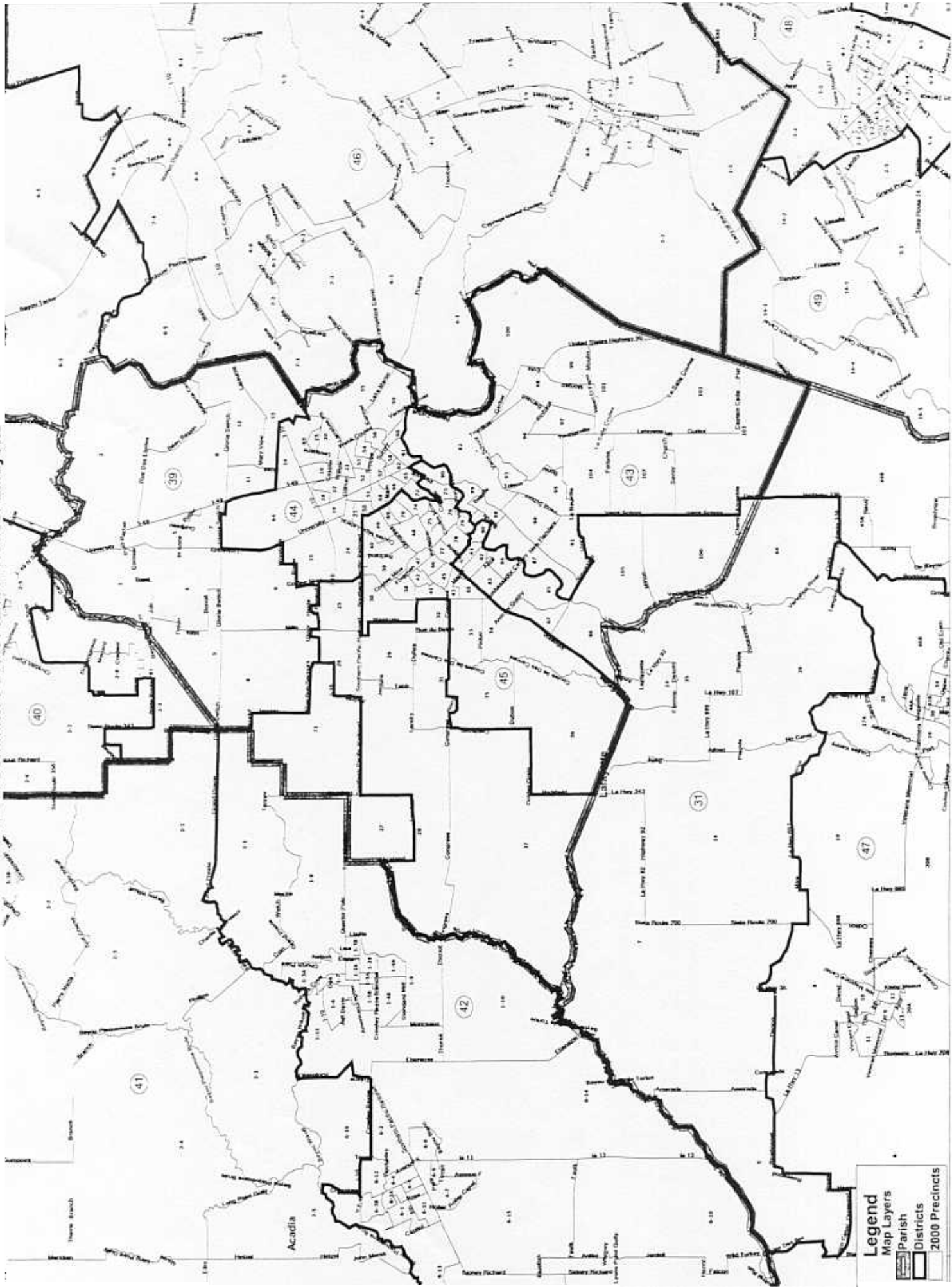
St. Bernard

H & GA committee raft A Hou Lake Charles



Legend
Map Layers
Parish
Districts
2000 Precir

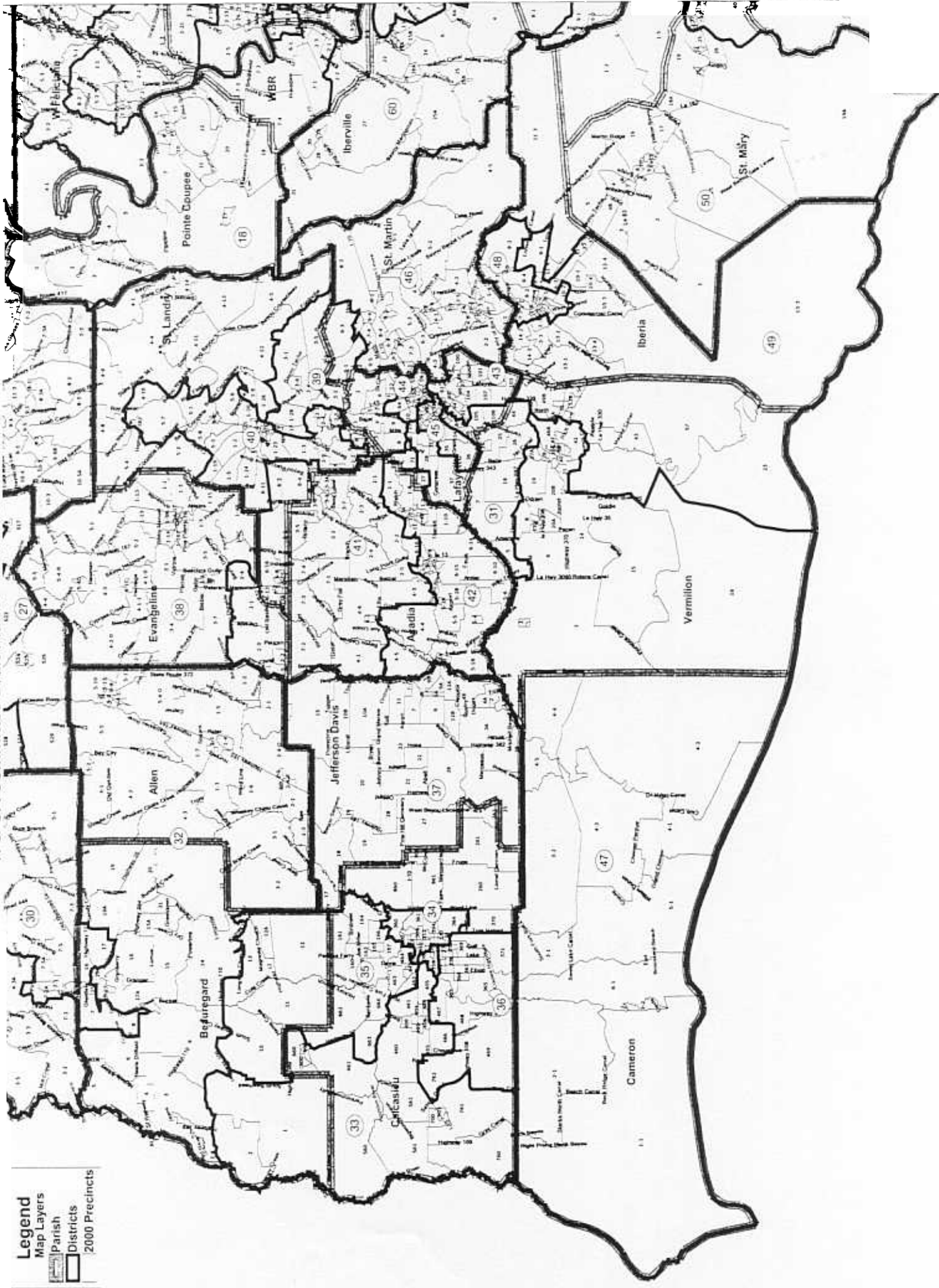
H & GA Committee Draft Plan A - House: Lafayette



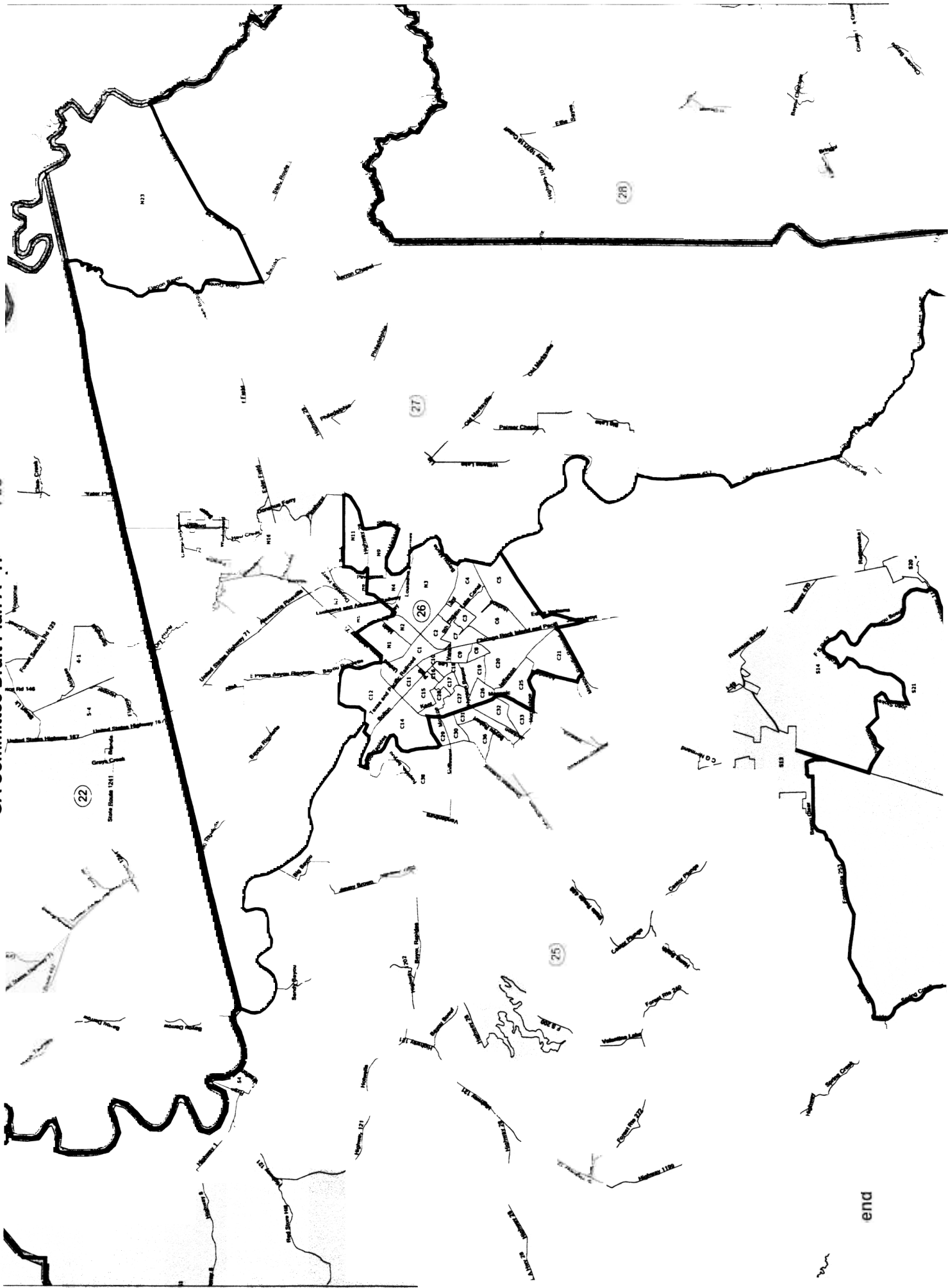
Legend
Map Layers
Parish
Districts
2000 Precincts

H & GA Committee Draft Plan A - House: Southwest

- Legend**
Map Layers
Parish
Districts
2000 Precincts



GA Committee Draft Plan A Hi Ale



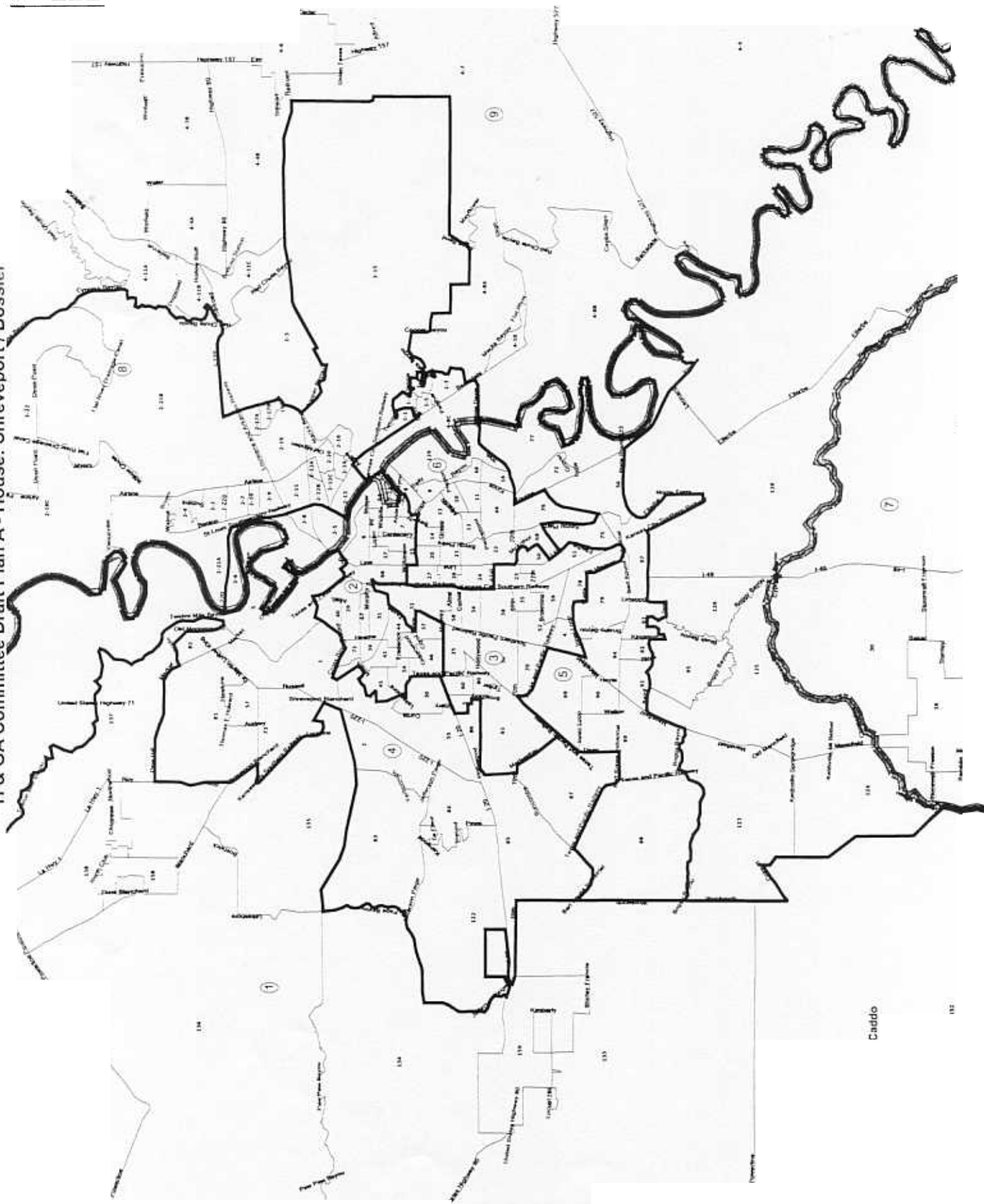
end

H & GA Committee Draft Plan A - House: Monroe



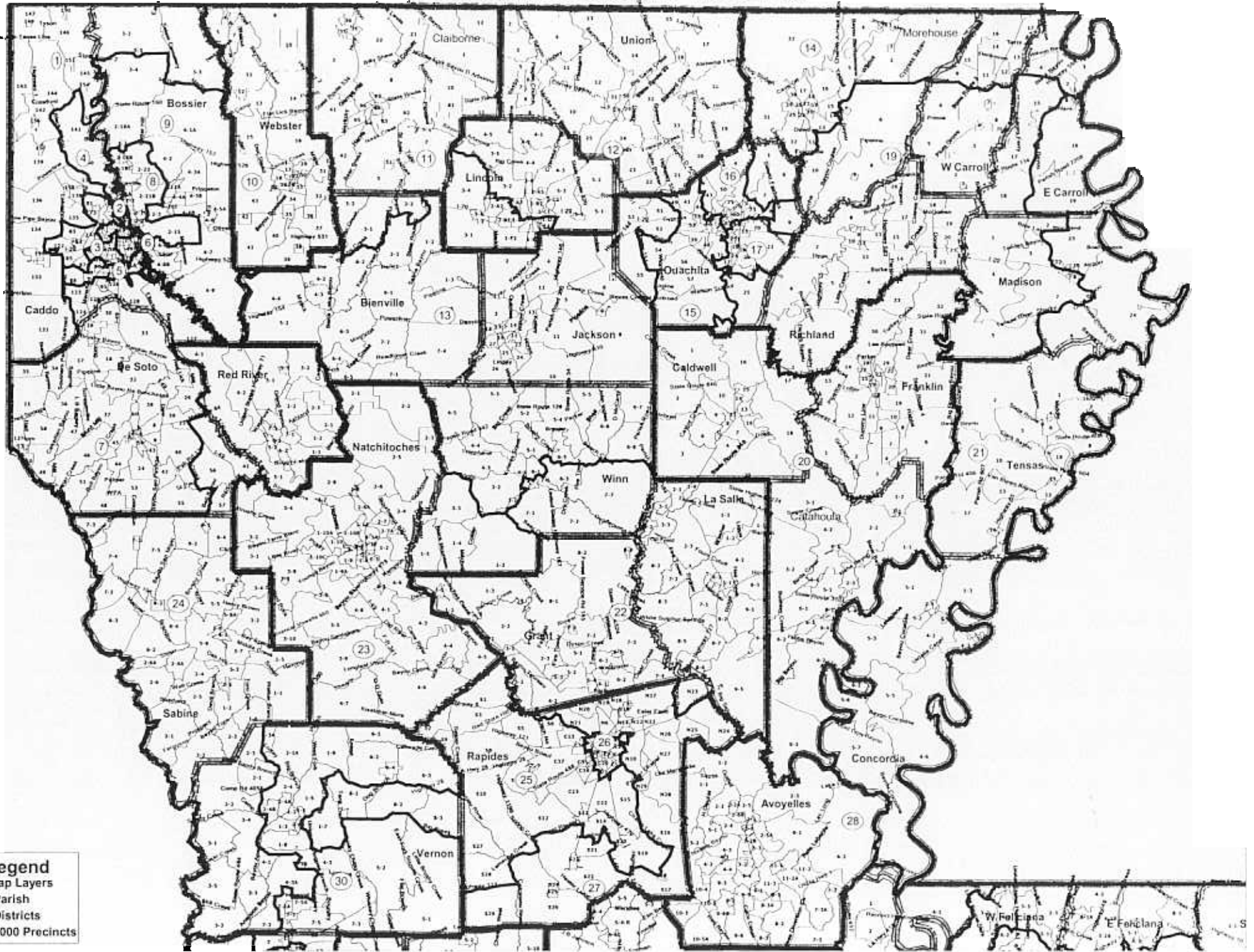
H & GA Committee Draft Plan A - House: Shreveport / Bossier

Legend
Map Layers
Parish
Districts
2000 Precincts



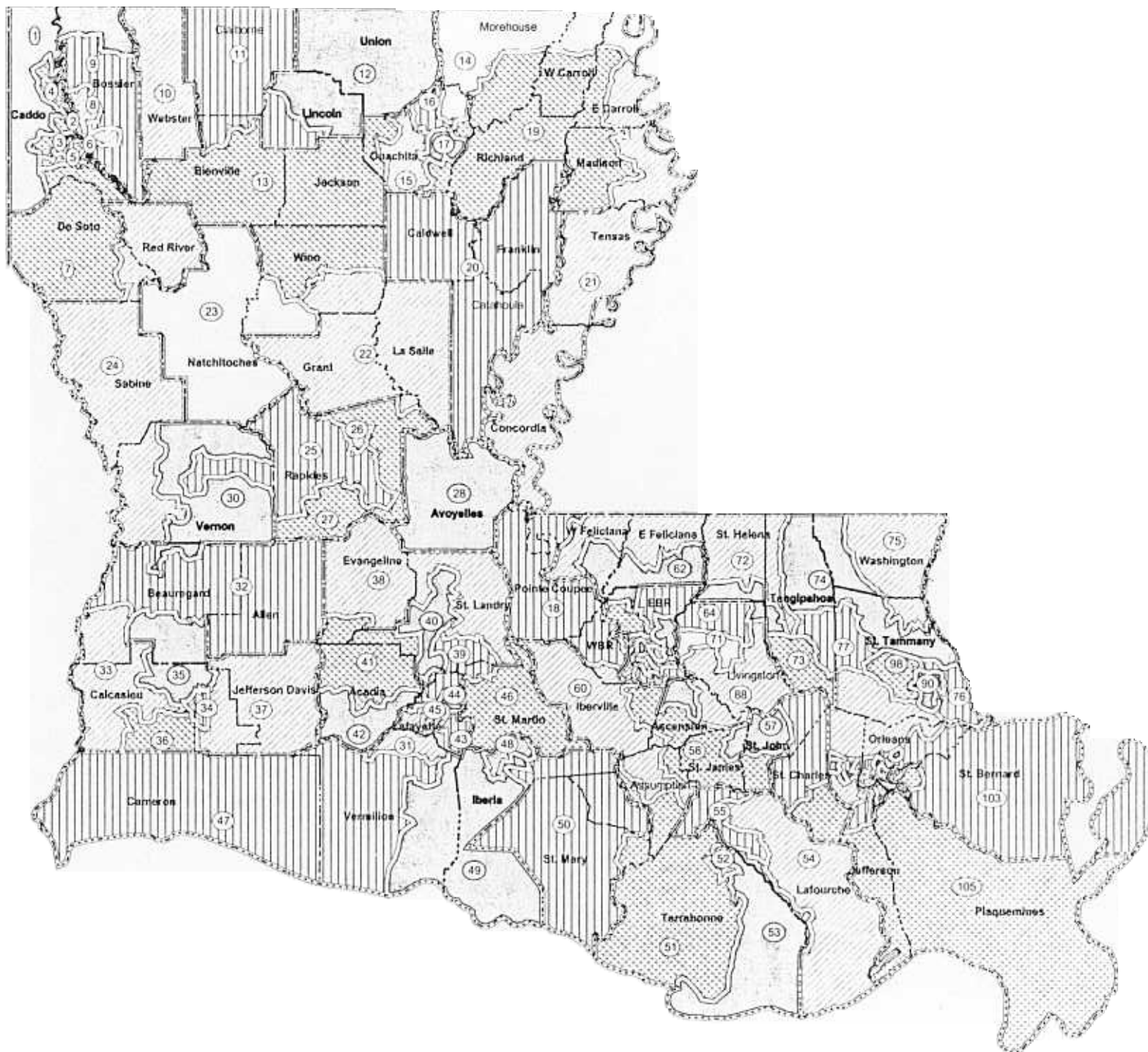
Caldido

H & GA Committee Draft Plan A - House: North



Legend
Map Layers

- Parish
- Districts
- 2000 Precincts



Legend
lap Layers
Districts
Parish

geography of this state, to the extent practicable.

- G. All redistricting plans shall comply with applicable state and federal statutory and constitutional law and jurisprudence.
- H. In order to minimize voter confusion, due consideration shall be given to traditional district alignments.

II. POPULATION DATA

The P.L. 94-171 data released by the United States Bureau of the Census, as validated through the data verification program of the designated staff of the House and Senate, shall be the population data used for evaluation of proposed redistricting plans.
(R.S. 18:1906)

III. PUBLIC PARTICIPATION

The committee seeks active and informed public participation in all of its activities. The committee intends to provide for the widest range of public information about its deliberations and full opportunity for citizens to make suggestions and recommendations to the committee all in accordance with the policies of the House of Representatives and the provisions of law relative to open meetings and public records.

IV. HEARING PROCEDURE

- A. All speakers shall conduct themselves in a decorous manner.
- B. Persons speaking are encouraged to limit their presentations to three minutes each, unless other time limitations are set by the chairman and in such case, persons speaking shall adhere to such limitations.
- C. It is within the discretion of the chairman to entertain motions while testimony is pending.
- D. These rules shall supplement the applicable Rules of Order of the House of Representatives and the applicable committee rules of the Committee on House and Governmental Affairs.

Date: Sep 18, 2001
 Time: 3:02 PM

All Districts - Pop by Geo

VOT REG ALL

Plan: Committee Working Draft A House

DB: GEO_LA_HSE
 Plan Type: House105

Page: 14 of 14

Districts	Reg Total	Reg White	Reg Black	Reg Other	Reg Dem Total	Reg Rep Total	Reg Oth Total
Orleans	23,574	995	21,975	604	19,407	879	3,288
District 99	23,574 83.685%	995 4.221%	21,975 89.217%	604 2.562%	19,407 82.924%	879 3.729%	3,288 13.948%
District 100							
Orleans	20,750	3,009	16,985	756	16,715	1,339	2,696
District 100	20,750 73.996%	3,009 14.501%	16,985 81.855%	756 3.643%	16,715 80.554%	1,339 6.453%	2,696 12.993%
District 101							
Orleans	20,726	2,940	17,152	634	16,756	1,240	2,730
District 101	20,726 72.856%	2,940 14.185%	17,152 82.756%	634 3.059%	16,756 80.845%	1,240 5.983%	2,730 13.172%
District 102							
Orleans	21,771	7,581	12,950	1,240	14,697	3,284	3,790
District 102	21,771 76.761%	7,581 34.827%	12,950 59.483%	1,240 5.696%	14,697 67.507%	3,284 15.084%	3,790 17.408%
District 103							
Orleans	5,550	1,292	2,876	1,382	3,271	813	1,466
St. Bernard	16,555	15,277	877	401	10,963	3,097	2,495
District 103	22,105 72.983%	16,569 74.956%	3,753 16.978%	1,783 8.066%	14,234 64.393%	3,910 17.688%	3,961 17.919%
District 104							
St. Bernard	24,442	22,459	1,386	597	15,647	4,948	3,847
District 104	24,442 81.680%	22,459 91.887%	1,386 5.671%	597 2.443%	15,647 64.017%	4,948 20.244%	3,847 15.739%
District 105							
Jefferson	2,943	2,719	121	103	1,919	477	547
Plaquemines	15,839	11,497	3,215	1,127	10,265	3,179	2,395
St. Charles	5,724	5,314	248	162	2,663	1,945	1,116
District 105	24,506 84.338%	19,530 79.695%	3,584 14.625%	1,392 5.680%	14,847 60.585%	5,601 22.856%	4,058 16.559%
Grand Total:	2,524,235 77.688%	1,720,962 68.178%	725,250 28.731%	78,023 3.091%	1,526,386 60.469%	562,207 22.272%	435,642 17.258%